PUNCH
consulting engineers

Popes Hill LRD, Popes Road

Blackpool, Cork

Mobility Management Plan

244132-PUNCH-XX-XX-RP-C-009

Document Control

Document Number: **244132-PUNCH-XX-XX-RP-C-009**

Status	Rev	Description	Date	Prepared	Checked	Approved
S3	P01	Draft Issue	24/07/2025	E. Bates	G. Souza	T. Horan
S3	P02	Issued for S 32B	27/08/2025	E. Bates	G. Souza	T. Horan
A0	C01	Planning Issue	12/03/2026	A Ní Shúilleabháin	G. Souza	T. Horan
A0	C02	Planning Issue	24/03/2026	A Ní Shúilleabháin	G. Souza	T. Horan

Table of Contents

Document Control i
Table of Contents 2
1 Executive Summary 3
2 Introduction 4
2.1 Site Location 4
2.2 Proposed Development 5
2.3 Objectives of the Plan 6
2.4 Census Data 7
3 Site Conditions 9
3.1 Site Access 9
3.2 Parking 9
3.2.1 Car Parking 9
3.2.2 Electric Vehicle (EV) Charging Points 10
3.3 Pedestrians 11
3.4 Cycling 12
3.5 Public Transport 13
3.5.1 Bus Services – Cork City Bus and Train Services 13
3.5.2 Bus Stops 14
3.5.3 Bus Services – BusConnects Network 15
3.5.4 Taxi Services 16
4 Mobility Management Measures 17
4.1 Marketing and Communications 17
4.2 Walking and Cycling 17
4.3 Public Transport 18
4.4 Implementation and Monitoring 18
5 Conclusion 19
Appendix A CMATS Cycle Network Map ..... A-I
Appendix B Cork City Bus and Train Services ..... B-I
Appendix C Bus Timetables ..... C-I
Appendix D Cork BusConnects Network ..... D-I

1 Executive Summary

This Mobility Management Plan (MMP) has been prepared for Pontorac Limited to accompany a planning application for the proposed Large-scale Residential Development (LRD) located at Popes Road, Blackpool, Cork City.

The applicant, Pontorac Limited, recognises the need for all significant transport generators to play a role in meeting the objectives set out in the Department of Transport Document titled "Smarter Travel: A Sustainable Future – A new Transport Policy for Ireland 2009-2020" which sets out ambitious targets with respect to delivery of sustainable transport modes.

This MMP therefore outlines the provisions proposed to be put in place as a means of reducing car dependency associated with the development in the interest of compliance with the following sustainable transport initiatives:

- Cork City Development Plan 2022-2028
- Cork Metropolitan Area Transport Strategy 2040
- The National Sustainable Mobility Policy
- Climate Action Plan 2025
- National Investment Framework for Transport in Ireland (NIFTI)
- The need to reduce transport emissions to meet EU 2030 greenhouse gas reduction targets; and
- The need to reduce traffic congestion, particularly at peak commuting times.

The key MMP proposals being put forward in relation to the development are:

- Reduced provision of car parking in the proposed development
- Provision of high-quality connectivity for pedestrians and cyclists at this central sustainable location
- Cycling facilities have been prioritised
- Promote the use of cycle facilities and public transport
- Promote cycling, public transport and car sharing for residents

The applicant will encourage and provide information to residents to promote the achievement of Smarter Travel mobility targets individually and co-operatively through various measures outlined herein.

This MMP sets out the key proposals for the development based on current transportation data for the development. The applicant has confirmed an unreserved adherence to the principles of Smarter Travel.

This MMP is to be considered an active document and will be amended and added to in the future to achieve the sustainable transport targets set. A Mobility Manager/Travel Coordinator role will be held within the management company operating the facility to promote this MMP. Templates and checklists are provided with this MMP to assist in achieving the sustainable travel objectives set out therein.

2 Introduction

This Mobility Management Plan (MMP) has been prepared to accompany a Planning Application for the permission for a proposed Large-scale Residential Development (LRD) at a site located at Popes Road, Blackpool, Cork City. The site is disused. There are two planning application on the referenced site, which the application under number 18/37997 was refused on the 20th of September 2018, for the demolition of 4 dwellings, the construction of 27 no. dwellings, connection to the public services and all associated. However, a second application was submitted under the number 19/38320 and was granted on the 01st of October 2019 for the demolition of 4 No. dwellings, the construction of 29 No. dwellings, connection to public services and all associated site works, subject to conditions.

The proposed works are outlined in a series of architectural drawings prepared by Reddy Architecture + Urbanism and engineering drawings prepared by PUNCH, supplied as part of this planning submission.

2.1 Site Location

The site is bounded by Glentrasna Park and Military Cemetery to the northwest, Christian Brothers College (CBC) sportsgrounds to the south, residential developments to the west and northeast, and Collins Barracks Military Museum to the east and southeast.

The site is located approximately 1.4 km north of Cork City, 1.1km northwest of Cork City Bus Station (Parnell Place), and 1.1km northwest of Kent Train Station. The location of the site lends itself to being highly accessibly to pedestrians, cyclists, public and private transport.

All of this makes the site highly accessible to pedestrians, cyclists, public and private transport and is considered a Sustainable Location. The site location in relation to the wider road network is shown in Figure 2-1 below.

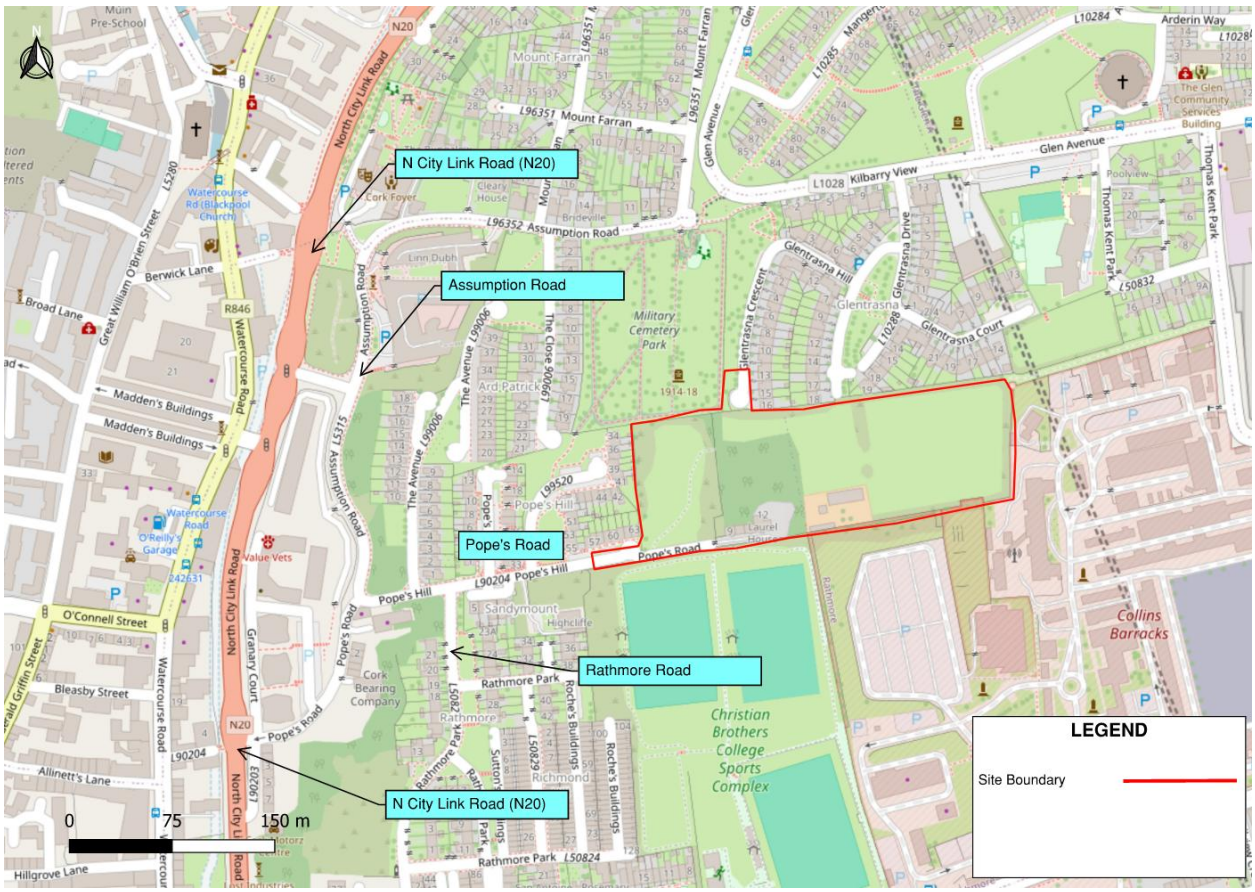

Figure 2-1: Location Map of the Site and Surrounding Road Network. (Ref Google Maps)

2.2 Proposed Development

The proposed works are outlined in a series of architectural drawings prepared by Reddy Architecture + Urbanism and engineering drawings prepared by PUNCH Consulting Engineers and supplied to accompany this report.

The proposed development will consist of a Large-Scale Residential Development (LRD) on a site at Pope's Hill, Pope's Road, Blackpool, Cork City which will include the demolition of a terrace of 4no. existing dwellings, 3no. of which are derelict, and ancillary sheds and their replacement with 1no. single-storey 3-bed detached bungalow accessed via a modified private driveway; and the construction of 103no. dwellings to include 50no. townhouses and 53no. duplex apartments. A total of 104no. dwellings are proposed, accessed via Pope's Road. The proposed development will also include a creche with rear garden and front set down area; 104no. car parking spaces and 128no. cycle spaces; internal roads and pathways; hard and soft landscaping, including boundary treatments; retaining walls; 2no. pedestrian connections with Glentrasna Park to the north; and all associated site development, landscaping and boundary treatment, and drainage works, including SuDS.

Access to the proposed development will be in the form of one vehicular, cyclist and pedestrian entrance and two separate pedestrian entrances. The main entrance along Popes road with a vehicular and cyclist entrance and dedicated pedestrian access that extends to the southeast boundary of the site. There will be also 2 pedestrian access connecting to Glentrasna Park residential estate on the north boundary of the site.

The proposed layout for the development is detailed in the series of drawings by Reddy Architecture + Urbanism accompanying this report, and an extract is included in figure 2-2 below.

Figure 2-2: Proposed Site Layout

2.3 Objectives of the Plan

This MMP outlines the provisions that the applicant proposes to put in place as a means of promoting sustainable transport, active travel and reducing car dependency associated with the proposed development, in the interest of compliance with the following sustainable transport initiatives:

1. Department of Transport national policy, Smarter Travel: A Sustainable Transport Future – A New Transport Policy for Ireland 2009-2020, which provides that 500,000 more people will take alternative means to commute to work to the extent that the total share of car commuting will drop from 65% to 45%;
2. The National Cycling Policy Framework 2010 Target, which provides that cycling will be developed in Ireland to the extent that 10% of all trips, including commuting, will be by bike by 2020;
3. The Cork City Development Plan 2022-2028 aims to coordinate land-use and transportation planning to boost active travel (walking and cycling) and encourage greater public transport use. Support the implementation of key transport projects outlined in the Cork Metropolitan Area Transport Strategy (CMATS) to promote multi-modal transportation and smart mobility, ensuring accessibility for everyone.
4. In accordance with the Cork City Development Plan 2022-2028, the vision for transport in the County is to establish an efficient system that enhances connectivity and competitiveness while making sustainable travel modes a desirable and convenient option for as many people as possible, contributing to economic, social, health, well-being, environmental, and climate action benefits.
5. The vision of the Cork Metropolitan Area Transport Strategy 2040 is to establish an integrated transport network that caters to all modes of transport, enhancing travel options, improving overall network performance, and providing the capacity to meet travel demands while supporting economic growth
6. The need to reduce transport emissions to meet EU 2030 greenhouse gas reduction targets; and
7. The need to reduce traffic congestion, particularly at peak commuting times.
8. Climate Action Plan 2023

The objectives of the MMP for the proposed development are as follows:

a) To encourage/increase the use of public transport, walking and cycling for residents and visitors for work-related travel and to facilitate travel by bicycle, bus and train.
b) To reduce the overall number of single occupant vehicles trips for journeys to and from the development.
c) To integrate mobility management into the development decisions, policies and practices to work closely with governing bodies on means and use of transport services around the vicinity of the development site
d) To provide information and have resources readily available to increase awareness and continue education on sustainable modes of travel for both residents and visitors to the development
e) To increase car-pooling amongst residents.

The Mobility Management Plan (MMP) can lead to benefits, such as offering substantial savings by suggesting alternatives to travelling from the residential development, primarily to and from work (other than by car), allowing commuters to avail of a healthier lifestyle by incorporating exercise into the daily commute and reducing stress experienced by residents caused by lack of alternatives in commuting to work.

The MMP should be considered as a dynamic process where a package of measures and campaigns are identified, piloted and monitored on an ongoing basis. The nature of the plan therefore changes during its implementation in that some measures prove successful and are therefore retained while others are not supported and are discarded. It is important that the plan retains the support of users and receives

continuous monitoring. Feedback and active management of the plan is required for it to continue to be successful.

2.4 Census Data

Using the Central statistics Office (CSO) data, it could be seen that the proposed development is located in the area illustrated in Figure 2-2.

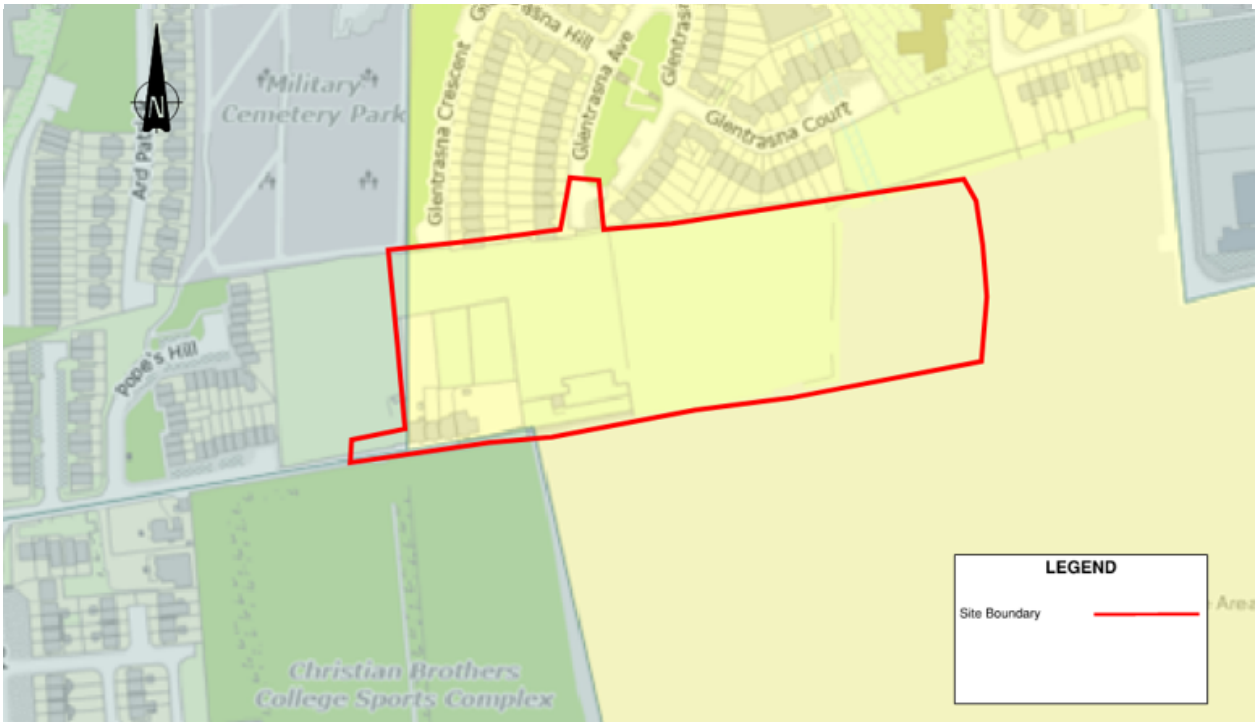

Figure 2-2: Central Statistics Office - Small Area Map (A048005001)

Using the census data for 2016 and comparing it to 2022, it could be seen that people travelling by on foot, bicycle, and public transport have remained largely the same. It should be noted however that there has been more than a 18% decrease in car usage from 2016 to 2022

Table 2-1: CSO Data for 2016 and 2022 for Small Area - A048005001

Population aged 5 years and over by means of travel to work, school, or college				
Means of Travel	2016		2022	
	No.	%	No.	%
On Foot	52	19%	41	17%
Bicycle	6	2%	3	1%
Bus, minibus or coach	14	6%	14	6%
Train, DART or LUAS	1		0	
Motorcycle or scooter	0	0%	0	0%
Car Driver	90	57%	46	39%
Car passenger	61		44	
Van	3		5	
Other (incl. lorry)	0	16%	0	37%

Work mainly at or from home	9		8	
Not stated	32		82	
Total	**268**	**100%**	**243**	**100%**

Comparing the data in Table 2-1 with the Cork Metropolitan Area Transport Study (CMATS) Modal Share Outcomes for 2040 illustrated in Table 2-2, it can be seen that the percentage of people walking is approximately 7% higher than the CMATS outcomes for 2040 while cycling remains approximately 9% lower than CMATS outcomes for 2040. Public transport users are well below targets set out for 2040. It should be noted that due to the increase in people working from home, the amount of car users in the vicinity of the development has decreased to within approximately 2% out the CMATS outcomes for 2040.

Table 2-2: CMATS Modal Share Baseline and Outcomes for 2040

CMATS Modal Share Baseline and Outcomes				
Mode	**Walking**	**Cycling**	**Public Transport**	**Car**
Existing	17%	1%	10%	66%
Outcomes (2040)	21%	10%	25.7%	49.3%

3 Site Conditions

This section gives an overview of the accessibility of the options for travel associated with the proposed development.

3.1 Site Access

Public access to the site will be via a new entrance on Popes road with a vehicular entrance and dedicated pedestrian access that extends to the southeast boundary of the site. There will be also 2 pedestrian access connecting to Glentrasna Park residential estate to the north boundary of the site. The site is designed to be fully accessible to both pedestrians and cyclists, ensuring seamless connectivity throughout.

3.2 Parking

There are 104 no. proposed parking spaces on site. It is proposed to provide 5 No. disabled car parking spaces (3 of which have EV capabilities) and 21 No. EV parking spaces parking spaces (3 of which are designated as disabled car parking spaces). Please refer to architectural documentation for proposed locations of all parking.

3.2.1 Car Parking

The Cork City Development Plan (CCDP) 2022-2028 applicable car parking standards are noted in Table 11.13. Four parking zones have been designated within the City to ensure sufficient residential parking and car storage while managing destination parking for non-residential uses. These zones also provide greater flexibility in parking requirements for sites that are well-served by public transport.

- Zone 1
  - Cork City Centre and Inner City.
- Zone 2
  - Areas accessible to mass transit alongside public transportation corridors. This zone includes areas within 500m of Blackpool/Kilbarry Station and may be expanded in the future to reflect improved access to mass transit across the City (existing, committed and indicated).
- Zone 3
  - Urban Towns of Ballincollig (excluding the Town Centre), Blarney, Glanmire, Tower, City Suburbs including Ballyphehane.
- Zone 4
  - City Hinterland, Kerry Pike, Killeens, Upper Glanmire.

As noted in the CCDP, the proposed development is located in Blackpool and as such is located in Zone 2 of the Car Parking Management Zone. Bus Connects Cork is proposed to serve these areas of Cork City. It is envisaged that parking standards serving this zone will be reduced to reflect the level of public transport services over time.

Referring to Table 3-1, it could be seen that the total number of car parking spaces provided for the development amounts to approximately 22% of the maximum residential car parking quantum as defined by requirements outlined in the Cork City Development Plan 2022-2028 (Chapter 11, Table 11.13):

Table 3-1: Cork City Development Plan Parking Standards

Development Type	Units/ Gross Floor Area (m2)	Car Parking Standards	Maximum Car Parking Allowed	Total Provided
Residential (1-2 Bedroom)	45 No.	1.25 per dwelling	56	42
Residential (3 - 3+ Bedroom Unit)	58 No.	2.25 per dwelling	130	63
Creche	217.4 m2	1 space per 3 staff + 1 space per 6 children (38 Children and 9 Staff)*	9	3
Total			**195**	**104**

***Density of children in creches and Staff-to-Child Ratios in accordance with The Childcare Act 1991 (Early Years Services) Regulations 2016.**

3.2.2 Electric Vehicle (EV) Charging Points

In accordance with the Cork City Development Plan 2022-2028, multi-unit residential developments must provide at least one EV-equipped parking space for every five parking spaces. Additionally, all other parking spaces should be outfitted with the necessary infrastructure (ducting) to allow for the future installation of EV charging points. As such, a total of 22 No. EV parking spaces will be provided throughout the development with all locations being fully equipped with a functional EV Charging Point. It should be noted that 3 No. out of the total 21 No. EV parking spaces are designated as disabled car parking spaces).

3.3 Pedestrians

The proposed development is located along Popes Road in Blackpool which is approximately 1.4km form Cork City Centre. The site is fully accessible along Popes Road. There will be pedestrian access that extends to the southeast boundary of the site. There will be also 2 pedestrian access connecting to Glentrasna Park residential estate to the north boundary of the site.

The site is in proximity to a number of primary (PS) and secondary (SS) schools, shopping centers, employment areas and is well served by a variety of commuter options.

3.4 Cycling

Since the development is located approximately 1.4km north of Cork City Centre, Access to the development will be via Popes Road. Referring to Figure 3-1 and according to the Cork Metropolitan Area Transport Strategy, the closest cycle route from Popes Road is N City Link (N20) which is classified as a primary cycle route. Primary routes are typically direct and provide medium-long radial connections to key destinations across the Cork Metropolitan Area (CMA).

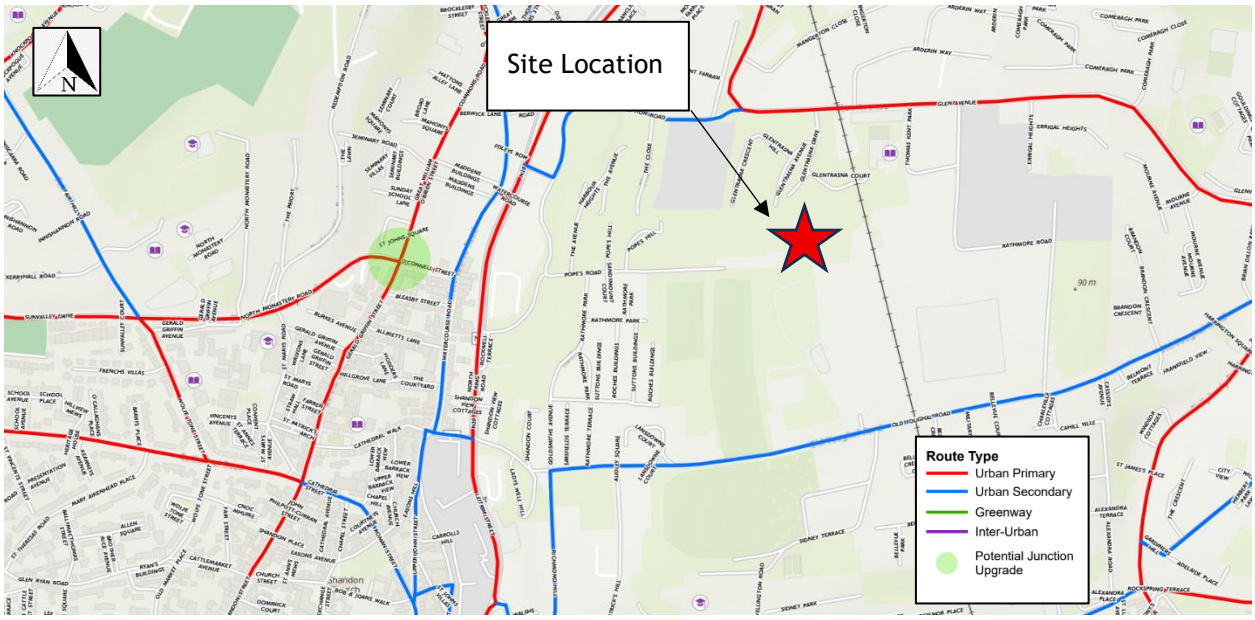

Figure 3-1: Cycle Network Map

Cycling is to be significantly encouraged as part of the development. Cycle parking serving the Proposed Development is provided in accordance with Cork City Council Development Plan Cycle Parking Requirement for New Developments. Refer to Table 3-2 for the applicable cycle parking standards.

Table 3-2: Cork City Council Development Plan Cycle Parking Requirement for New Developments

Unit Type	Minimum Requirement	No units/Gross Floor Area (m^2)	Minimum Required Spaces
Standard Apartments	0.50 Per Unit in Suburbs	104	52
Creche	1 Per 25 Children	1 space per 3 staff + 1 space per 6 children (38 Children and 9 Staff) *	5
Total			**57**

***Density of children in creches and Staff-to-Child Ratios in accordance with The Childcare Act 1991 (Early Years Services) Regulations 2016.**

It is proposed to provide 128 secure cycle parking spaces for residents and visitors across the proposed development site. The number of cycle parking spaces proposed is greater than the minimum requirement required by the Cork City Council Development Plan, and as such provide improved encouragement for bicycle use.

3.5 Public Transport

3.5.1 Bus Services – Cork City Bus and Train Services

A range of public transport routes are available in Cork City within the vicinity of the proposed development, as described in the following sections of this MMP and shown in Figure 3-2 below.

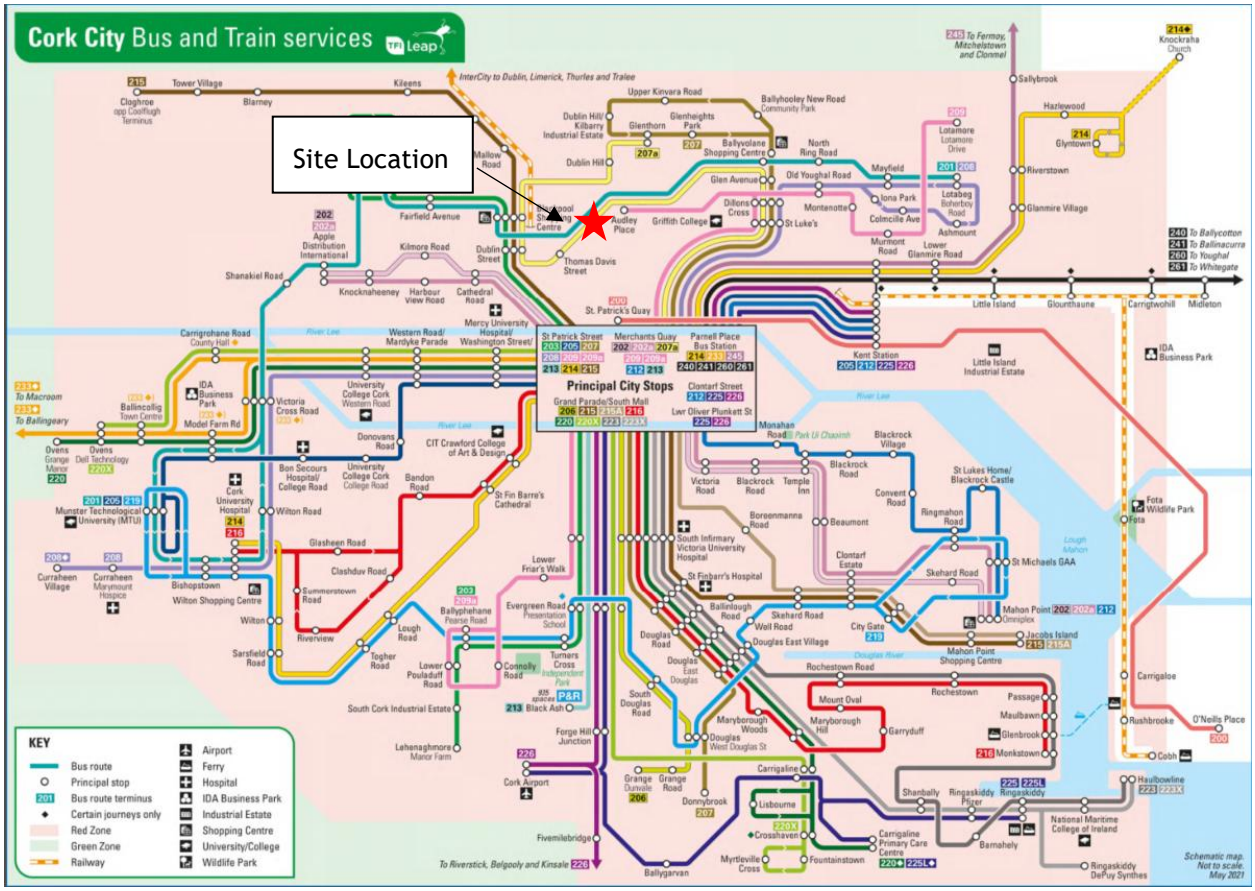

Figure 3-2: Cork City Bus and Train Network (Ref: tfi.ie)

3.5.2 Bus Stops

Figure 3-3 below shows the location of local bus stops within 500m (5-7min walk) of the proposed development. The nearest bus stops to the proposed development would be the Watercourse Road Bus Stop and Lansdowne Bus Stop, both of which are approximately 600m south/west of the site.

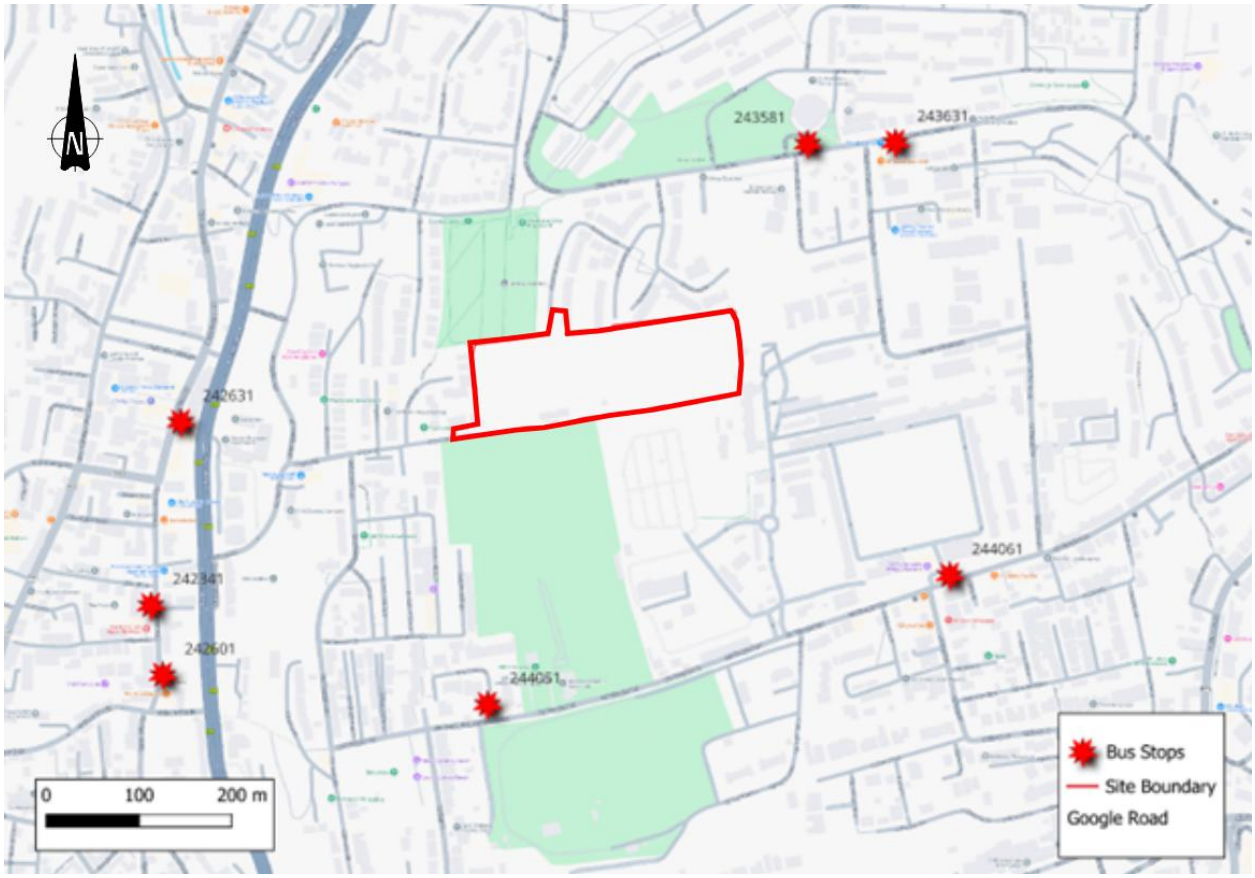

Figure 3-3: Location Map Showing Nearby Bus Commuter Options

Table 3-2: Local Bus Stops

Bus Stop ID	Stop Name	Routes	Walking Distance*
242631	Watercourse Road	203,215	550m
242341	Watercourse Road	203,215	450m
242601	Watercourse Road	203,215	500m
244051	Lansdowne Court	209	600m
244061	Collins Barracks	209	1000m
243631	Thomas Kent Park	248,207,207A	500m
243581	Thomas Kent Park	207,207A	450m

***Distance taken from the centre of the site**

3.5.3 Bus Services - BusConnects Network

Enhancing the bus network is consistent with the National Development Plan 2018-2027 which envisages a significantly enhanced BusConnects service for Cork by 2027. Prioritising bus services above general traffic is critical to the delivery of an efficient, frequent, and reliable bus system and is a major part of the overall BusConnects programme. As illustrated in Figure 3-4, the BusConnects Priority Network extends along Glen Avenue and Old Youghal Road, allowing for ease of access to the network.

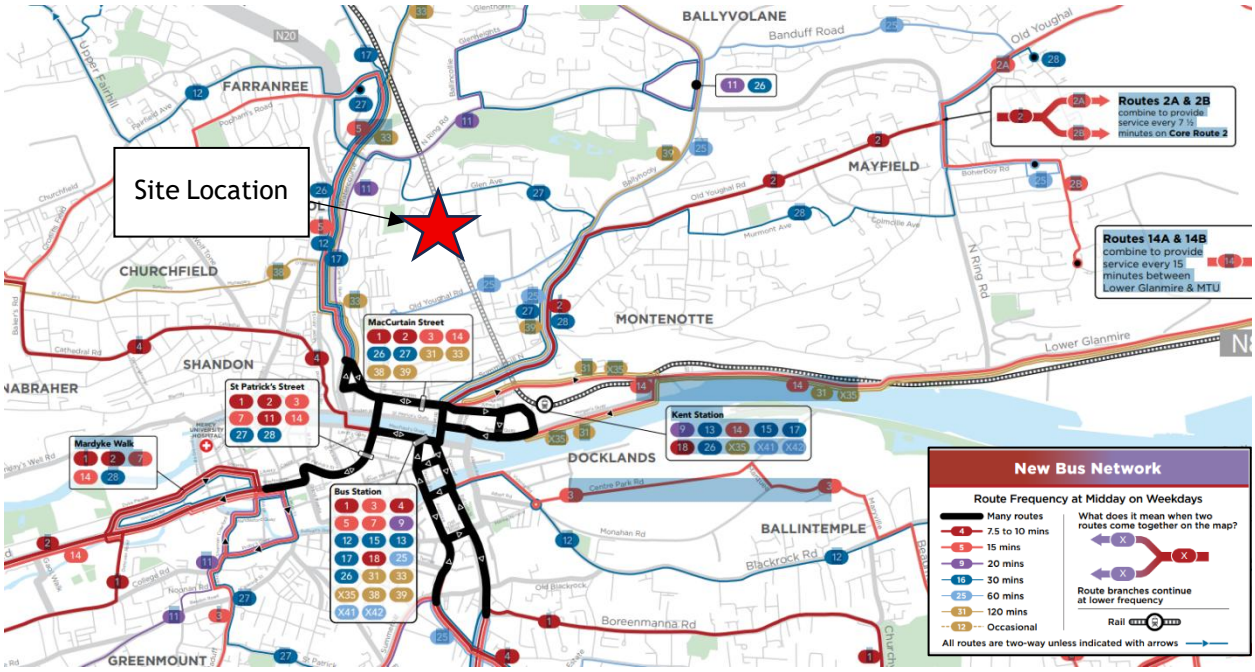

Figure 3-4: BusConnects Priority Network

The National Transport Authority (NTA) launched its latest design for the Cork Metropolitan Bus Network in June 2022. The new network, part of BusConnects Cork, is intended to transform the public transport network across the Cork Metropolitan Area. The network will involve the creation of new bus routes and improved bus frequencies to help transform the public transport network to meet anticipated growth and future demand in the region. BusConnects will provide an overall increase of 53% in bus services in Cork.

Route 10 comprising Glen Avenue - (via St. Patricks Street and N City Link N20) is a significant two-way route for the development site with regular 30-minute frequency services planned for Monday-Saturday and a 20-minute service on Sundays.

Other extensive routes that will serve the development via N City Link N20, Old Youghal Road & Glen Ave facility include:

- Route 5: Cork Airport – Cork University Hospital (Daily 15-minute frequency)
- Route 16: Cloghroe (Weekdays 30-minute frequency, Weekends 30-minute frequency)
- Route 23: Old Youghal Road via the City Centre (Monday – Saturday 60-minute frequency)

Refer to Appendix D for an extract from the BusConnects Cork City Centre network map.

3.5.4 Taxi Services

Taxi services are not frequent in the area, nearest point with high flow of taxis is along Assumption Road collecting and depositing passengers. This will facilitate taxi use by providing a safe and convenient means of accessing this form of transport. The objective is to encourage lift sharing in taxis to help reduce the demand on parking and congestion at peak times.

4 Mobility Management Measures

The measures identified are a mixture of policies and incentives designed to encourage changes in travel behaviour and sustain a low rate of single-occupant car use. The measures are designed to be implemented over a period of time, allowing costs to be spread and ensuring that policies and incentives are implemented together.

While little may be observed in terms of travel behaviour in the short term, as implementation gains momentum so will the impact in terms of travel behaviour. The mobility management measures in the Travel Plan can be grouped under the following headings:

- Marketing and Communications
- Walking and Cycling
- Public Transport
- Implementation/Consultation/Monitoring

4.1 Marketing and Communications

The education of development occupants and visitors on the Mobility Management Plan initiatives and the necessity of contribution is extremely important. The services available must be communicated in a consistent and continuous manner to sustain behaviour change.

Communications will include promotional initiatives and activities aimed at informing the development occupants and visitors of the existing and proposed transport networks. Such initiatives and activities will include:

- Promoting the Mobility Management Plan through both internal communications and external avenues.
- Development an Access Map to show public transport facility locations and to highlight safe walking and cycling routes. In addition to this, Travel Information Points should be established at dedicated on-site locations, to make development occupants and visitors aware of the mode choices available in and around the development site. The Travel Information Points should be conspicuously located and provide travel and mobility information such as maps, public transport routes and timetables, leaflets, etc.
- Preparing a formalised Sustainable Travel Information Pack, which is to be provided to all new development occupants. The Pack will contain all the information relating to the Mobility Management Plan, including the Mobility Access Map and the locations of cycle parking, etc.
- Developing a digital Travel Information Point for the development, in the form of a dedicated website and/or a mobile app. This will provide details of travel options to the site, as well as linking to external websites relevant to visiting the development.

4.2 Walking and Cycling

All pertinent safe walking and cycling routes should be identified within a radius of at least 5km around the development site. These routes will be selected with regard to:

- Availability of footpaths and cycle paths
- Safety at crossings
- Signage
- Lighting

It should be ensured that bicycle parking for development residents and visitors is secure, easily accessible and sufficiently sheltered.

Other measures which could be adopted include:

- Promote the Cycle to Work scheme.
- Encourage the establishment of a bicycle users group within the developments and online cycling forum or cycling events for residents.
- Carry out a follow up site audit of residents a few months after occupation of development to gauge ease of access, use of facilities and possible improvements.

4.3 Public Transport

The proposed measures intend to promote the use of public transport

- **Service Information:** It must be ensured that the information supplied in the development Access Map, Sustainable Travel Pack and Travel Information Points includes the locations of stops, routes, timetables, walking times to main public transport facilities, etc. Changes and improvements to public transport provision must be publicised as well.
- **Multi-Modal Trip Support:** Development users should be offered specific advice on combining public transport with other modes of transport, for instance travelling by bicycle between a bus stop and their home or workplace. In particular, information should be provided on the conditions under which standard or folding bicycles may be carried on bus and train services.

4.4 Implementation and Monitoring

The MMP is a document that evolves over time and requires ongoing implementation, management and monitoring, and for successful implementation requires organisational support, an internal Mobility Manager and financial resourcing.

To implement the MMP the following inputs are required:

a) Senior Management support and commitment
b) A Mobility Manager as the plan coordinator
c) A Steering group to oversee the plan
d) Working groups on various related issues

To ensure effective results from any initial sustainable travel investment it is imperative to obtain the agreement of all the stakeholders and obtain the support of external partners like the Local Authority, public transport operators, etc. Ideally the MMP will be managed by a Mobility Manager or travel plan coordinator with the clear mandate to implement and evolve the plan. The Mobility Manager will also be best suited to monitor the results of the plan.

The MMP will endeavour to influence the modal split from the outset of the completed development. Due to the location of the site and the alternatives transport modes available then the historic reliance on the car can be challenged. The issuance of welcome packs to the initial residents containing e.g. timetables of public transport and details of nearby facilities can be considered.

The document: *National Transport Authority Workplace Travel Plans - A Guide for Implementers* may be used as a reference. There is also a UK document: *Making Residential Travel Plans Work: Guidelines for new development* published by the UK Department of Transport 2005 which is relevant.

Residents travel surveys should be carried out in the early stages and annually to monitor the initial success of the travel plan and to gain a better understanding of the residents' travel habits. These survey results can also serve as a sustainable travel performance benchmark to indicate how the Travel Plan is performing in comparison to previous years and the sustainable travel targets initially outlined in the plan.

5 Conclusion

To establish an effective Mobility Management Plan, the development once occupied should submit the following information to the designated Mobility Manager or Travel Co-ordinator:

- Residents / Staff / customer travel survey information to establish the origin and destination of trips to and from the development.
- Outline specific schemes/measures implemented to encourage a shift from car dependant transport to and from the site.
- Results of residents / customer / staff comments.
- Targets to be set out in accordance to approved NTA guidelines and documents.
- An outline of the various schemes that the development, plan to make available to its staff to encourage the desired change in their travel patterns to and from work; such as shared parking facilities, cycle facilities, public transport subsidies, car-pooling, walking groups, cycle groups, communication, consultation, promotion and tax saver schemes.

The success of the Mobility Management Plan depends on the co-operation of all parties. The appointment of a Mobility Manager at the outset is important to initiate education of all the incentives and oversee implementation for the success of the plan. A Travel co-ordinator and a steering group comprising all stakeholders – the local authority; transport companies, residential and commercial representative is vital to maintain the transport system. This Travel Plan will need to be reviewed on a regular basis within the steering group with updates occurring as improvements to the transport network in the vicinity of the development site are implemented.

Appendix A CMATS Cycle Network Map

Cycle Network Map

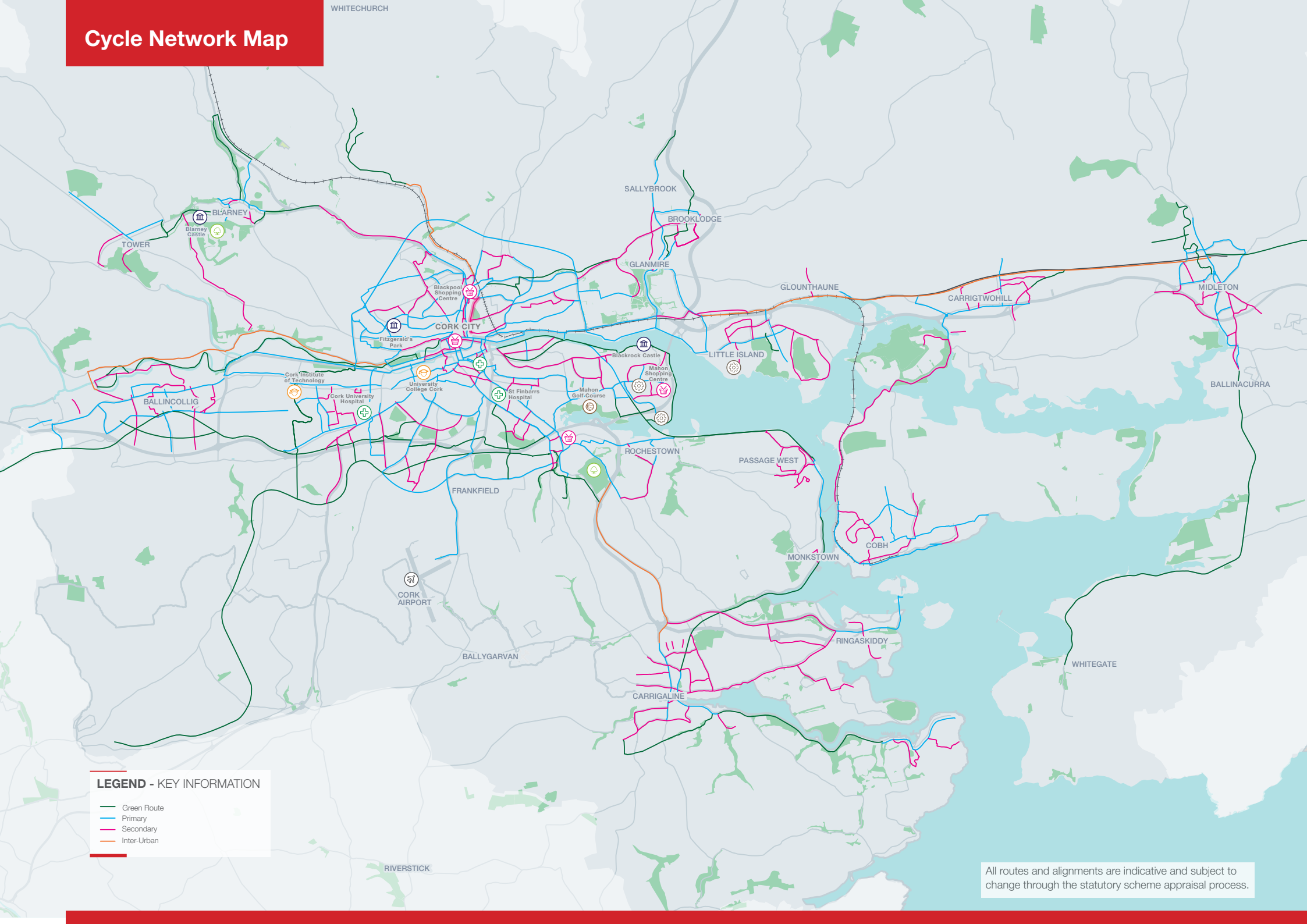

All routes and alignments are indicative and subject to change through the statutory scheme appraisal process.

Appendix B Cork City Bus and Train Services

Cork City Bus and Train services

TFI Leap

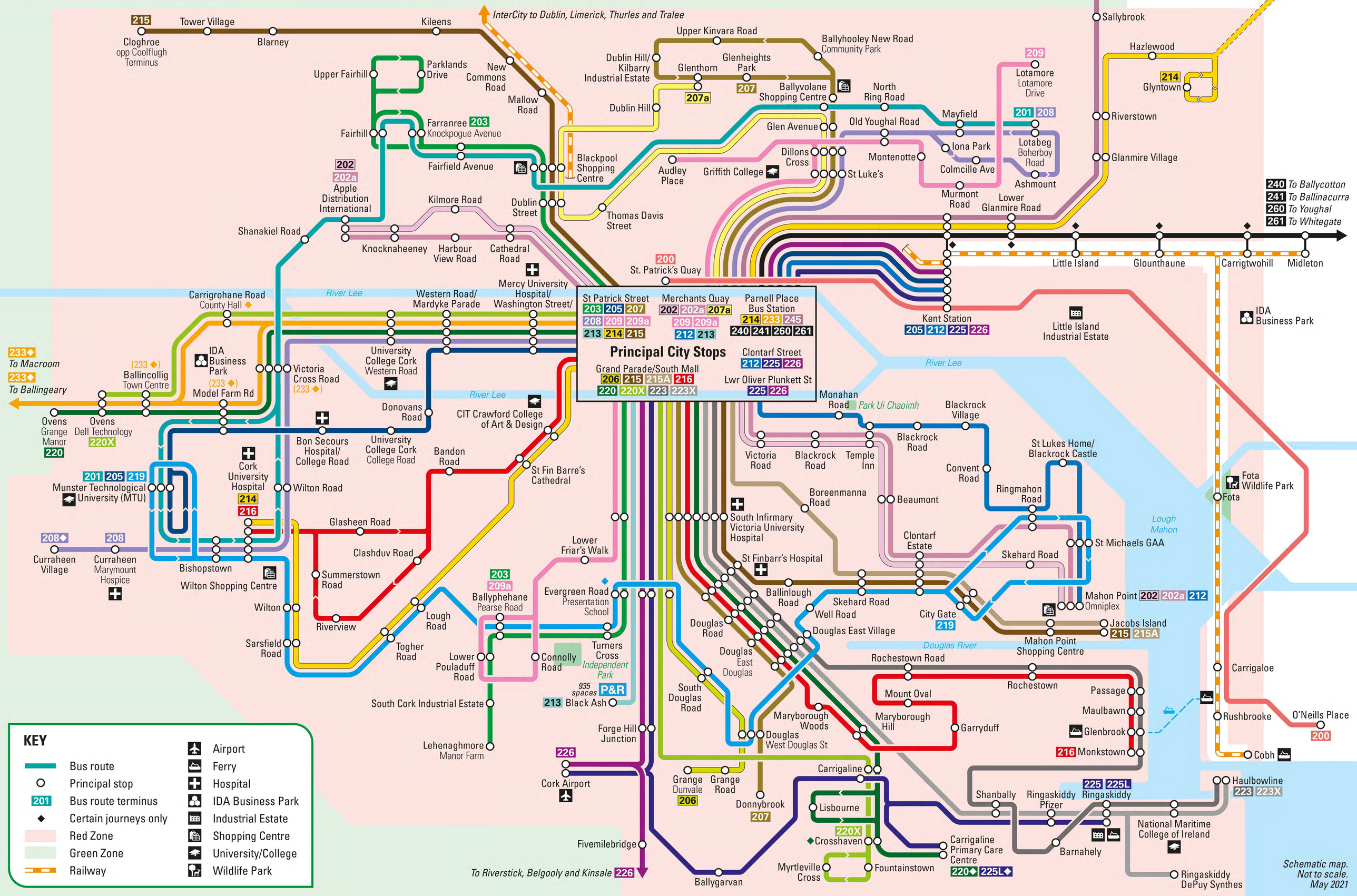

Appendix C Bus Timetables

203

Manor Farm to Parklands Dr. via St Patrick's St

Operating day		Monday - Friday												
Manor Farm (Northbound)	dep			06:55	07:15	07:35	07:50	08:10	08:35	08:55	09:15	09:35	09:55	10:15
Lwr Pouladuff Rd(Opp Service station)				06:56	07:19	07:42	07:57	08:26	08:47	09:03	09:20	09:36	09:56	10:16
Tramore Road				06:58	07:22	07:44	07:59	08:32	08:53	09:09	09:25	09:40	10:00	10:20
Connolly Rd (Opp Connolly Green)				06:59	07:23	07:45	08:00	08:33	08:54	09:10	09:27	09:41	10:01	10:21
Lower Pouladuff Rd (Lee Metal Ltd)				07:01	07:25	07:46	08:01	08:35	08:56	09:12	09:28	09:43	10:03	10:23
Lwr Pouladuff Rd (Patrick Trahy Rd Jctn)				07:01	07:25	07:46	08:01	08:35	08:56	09:12	09:29	09:43	10:03	10:23
Lower Pouladuff Rd (Sorrento)				07:02	07:26	07:48	08:03	08:36	08:57	09:13	09:29	09:44	10:04	10:24
Pearse Road (Ballyphehane)				07:03	07:27	07:49	08:04	08:38	08:59	09:14	09:31	09:45	10:05	10:25
Pearse Road (Friars Walk Junction)				07:04	07:28	07:50	08:05	08:39	09:00	09:16	09:32	09:46	10:06	10:26
Pearse Road (Kent Road Junction)				07:04	07:28	07:50	08:05	08:40	09:01	09:17	09:32	09:47	10:07	10:27
Pearse Road (O Growney Crescent)				07:05	07:29	07:51	08:06	08:41	09:02	09:17	09:33	09:47	10:07	10:27
Curragh Road Junction				07:06	07:30	07:52	08:07	08:42	09:03	09:18	09:34	09:48	10:08	10:28
Curragh Rd (Turners Cross Stadium)				07:07	07:31	07:54	08:09	08:43	09:04	09:19	09:34	09:49	10:09	10:29
Evergreen Rd (Opp Presentation Sch)				07:08	07:32	07:55	08:10	08:45	09:06	09:21	09:36	09:50	10:10	10:30
Summerhill South (Opp Capwell Garage)				07:10	07:34	07:57	08:12	08:46	09:07	09:23	09:37	09:52	10:12	10:32
Infirmary Road				07:11	07:35	07:58	08:13	08:48	09:09	09:25	09:39	09:53	10:13	10:33
South Terrace				07:12	07:36	07:59	08:14	08:49	09:10	09:25	09:39	09:54	10:14	10:34
Georges Quay				07:13	07:37	08:00	08:15	08:50	09:11	09:27	09:41	09:55	10:15	10:35
Daunt Square				07:16	07:41	08:04	08:19	08:55	09:15	09:31	09:45	10:00	10:20	10:40
Saint Patrick's Street		06:50	07:10	07:19	07:44	08:07	08:22	08:58	09:18	09:34	09:48	10:03	10:23	10:43
Coburg Street		06:52	07:12	07:21	07:47	08:10	08:25	09:01	09:21	09:37	09:51	10:06	10:26	10:46
Watercourse Road		06:55	07:15	07:24	07:50	08:14	08:29	09:04	09:25	09:40	09:54	10:09	10:29	10:49
O'Connell Street		06:56	07:16	07:25	07:52	08:16	08:31	09:06	09:26	09:41	09:55	10:11	10:31	10:51
Blackpool Church		06:56	07:16	07:26	07:52	08:17	08:32	09:07	09:27	09:42	09:56	10:12	10:32	10:52
Dublin Street		06:57	07:17	07:27	07:53	08:18	08:33	09:08	09:28	09:43	09:57	10:13	10:33	10:53
Dublin Hill Junction		06:58	07:18	07:28	07:54	08:19	08:34	09:09	09:29	09:44	09:58	10:15	10:35	10:55
Blackpool Shopping Centre		06:58	07:19	07:29	07:55	08:20	08:35	09:10	09:30	09:45	09:59	10:16	10:36	10:56
Commons Road		07:00	07:22	07:31	07:58	08:23	08:38	09:13	09:33	09:48	10:02	10:19	10:39	10:59
Farranferris Ave		07:02	07:23	07:33	07:59	08:24	08:39	09:15	09:35	09:50	10:04	10:21	10:41	11:01
Popham's Road West		07:02	07:24	07:33	08:00	08:25	08:40	09:15	09:35	09:50	10:05	10:22	10:42	11:02
Farranree Church		07:03	07:24	07:34	08:00	08:26	08:41	09:16	09:36	09:51	10:06	10:23	10:43	11:03
Scoil Íosagáin		07:03	07:25	07:34	08:01	08:27	08:42	09:17	09:37	09:52	10:06	10:23	10:43	11:03
Upper Fairhill		07:04	07:26	07:35	08:02	08:28	08:43	09:18	09:38	09:53	10:07	10:24	10:44	11:04
Mt Agnes Road (Eir Churchfield)		07:05	07:27	07:37	08:04	08:29	08:44	09:20	09:40	09:55	10:09	10:26	10:46	11:06
Fairfield Upper (Opp Peaches Salon)		07:06	07:28	07:37	08:04	08:30	08:45	09:20	09:40	09:55	10:09	10:26	10:46	11:06
Fairhill Upper (Opp Bridevalley View)		07:06	07:28	07:38	08:05	08:30	08:45	09:21	09:41	09:56	10:10	10:27	10:47	11:07
Fairhill Upper (Na Phiarsaigh GAA Club)		07:07	07:29	07:38	08:05	08:31	08:46	09:21	09:41	09:56	10:10	10:27	10:47	11:07
Parklands Drive (Park View Green)	arr	07:08	07:30	07:39	08:06	08:32	08:47	09:22	09:42	09:57	10:11	10:28	10:48	11:08

*** The TFI Live App allows you to access live real time departure and journey planning information across the Transport for Ireland (TFI) network**

TFI TRANSPORT FOR IRELAND

Bus Éireann

TFI Leap

Valid from 22.02.2026

Use your TFI Leap Card to avail of cheaper fares and free interchange between routes

203

Manor Farm to Parklands Dr. via St Patrick's St

Operating day		Monday - Friday												
Manor Farm (Northbound)	dep	10:35	10:55	11:15	11:35	11:55	12:15	12:35	12:55	13:15	13:35	13:55	14:15	14:35
Lwr Pouladuff Rd(Opp Service station)		10:36	10:56	11:16	11:36	11:56	12:16	12:36	12:56	13:16	13:37	13:57	14:16	14:36
Tramore Road		10:40	11:00	11:20	11:40	12:00	12:20	12:40	13:00	13:20	13:42	14:02	14:20	14:40
Connolly Rd (Opp Connolly Green)		10:41	11:01	11:21	11:41	12:01	12:21	12:41	13:01	13:21	13:43	14:03	14:22	14:42
Lower Pouladuff Rd (Lee Metal Ltd)		10:43	11:03	11:23	11:43	12:03	12:23	12:43	13:03	13:23	13:45	14:05	14:24	14:44
Lwr Pouladuff Rd (Patrick Trahy Rd Jctn)		10:43	11:03	11:23	11:43	12:03	12:23	12:43	13:03	13:23	13:45	14:05	14:24	14:44
Lower Pouladuff Rd (Sorrento)		10:44	11:04	11:24	11:44	12:04	12:24	12:44	13:04	13:24	13:46	14:06	14:25	14:45
Pearse Road (Ballyphehane)		10:45	11:05	11:25	11:45	12:05	12:25	12:45	13:05	13:25	13:47	14:07	14:26	14:46
Pearse Road (Friars Walk Junction)		10:46	11:06	11:26	11:46	12:06	12:26	12:46	13:06	13:26	13:48	14:08	14:27	14:47
Pearse Road (Kent Road Junction)		10:47	11:07	11:27	11:47	12:07	12:27	12:47	13:07	13:27	13:48	14:08	14:28	14:48
Pearse Road (O Growney Crescent)		10:47	11:07	11:27	11:47	12:07	12:27	12:47	13:07	13:27	13:49	14:09	14:28	14:48
Curragh Road Junction		10:48	11:08	11:28	11:48	12:08	12:28	12:48	13:08	13:28	13:50	14:10	14:29	14:49
Curragh Rd (Turners Cross Stadium)		10:49	11:09	11:29	11:49	12:09	12:29	12:49	13:09	13:29	13:50	14:10	14:30	14:50
Evergreen Rd (Opp Presentation Sch)		10:50	11:10	11:30	11:50	12:10	12:30	12:50	13:10	13:30	13:52	14:12	14:32	14:52
Summerhill South (Opp Capwell Garage)		10:52	11:12	11:32	11:52	12:12	12:32	12:52	13:12	13:32	13:54	14:14	14:34	14:54
Infirmary Road		10:53	11:13	11:33	11:53	12:13	12:33	12:53	13:13	13:33	13:55	14:15	14:35	14:55
South Terrace		10:54	11:14	11:34	11:54	12:14	12:34	12:54	13:14	13:34	13:56	14:16	14:36	14:56
Georges Quay		10:55	11:15	11:35	11:55	12:15	12:35	12:55	13:15	13:35	13:57	14:17	14:37	14:57
Daunt Square		11:00	11:20	11:40	12:00	12:20	12:40	13:00	13:20	13:40	14:02	14:22	14:42	15:02
Saint Patrick's Street		11:03	11:23	11:43	12:03	12:23	12:43	13:03	13:23	13:43	14:05	14:25	14:45	15:05
Coburg Street		11:06	11:26	11:46	12:06	12:26	12:46	13:06	13:26	13:46	14:08	14:28	14:49	15:09
Watercourse Road		11:09	11:29	11:49	12:09	12:29	12:49	13:09	13:29	13:49	14:11	14:31	14:52	15:12
O'Connell Street		11:11	11:31	11:51	12:11	12:31	12:51	13:11	13:31	13:51	14:12	14:32	14:54	15:14
Blackpool Church		11:12	11:32	11:52	12:12	12:32	12:52	13:12	13:32	13:52	14:13	14:33	14:55	15:15
Dublin Street		11:13	11:33	11:53	12:13	12:33	12:53	13:13	13:33	13:53	14:15	14:35	14:56	15:16
Dublin Hill Junction		11:15	11:35	11:55	12:15	12:35	12:55	13:15	13:35	13:55	14:16	14:36	14:58	15:18
Blackpool Shopping Centre		11:16	11:36	11:56	12:16	12:36	12:56	13:16	13:36	13:56	14:17	14:37	14:59	15:19
Commons Road		11:19	11:39	11:59	12:19	12:39	12:59	13:19	13:39	13:59	14:21	14:41	15:03	15:23
Farranferris Ave		11:21	11:41	12:01	12:21	12:41	13:01	13:21	13:41	14:01	14:23	14:43	15:05	15:25
Popham's Road West		11:22	11:42	12:02	12:22	12:42	13:02	13:22	13:42	14:02	14:24	14:44	15:06	15:26
Farranree Church		11:23	11:43	12:03	12:23	12:43	13:03	13:23	13:43	14:03	14:25	14:45	15:07	15:27
Scoil Íosagáin		11:23	11:43	12:03	12:23	12:43	13:03	13:23	13:43	14:03	14:26	14:46	15:08	15:28
Upper Fairhill		11:24	11:44	12:04	12:24	12:44	13:04	13:24	13:44	14:04	14:27	14:47	15:09	15:29
Mt Agnes Road (Eir Churchfield)		11:26	11:46	12:06	12:26	12:46	13:06	13:26	13:46	14:06	14:28	14:48	15:11	15:31
Fairfield Upper (Opp Peaches Salon)		11:26	11:46	12:06	12:26	12:46	13:06	13:26	13:46	14:06	14:29	14:49	15:11	15:31
Fairhill Upper (Opp Bridevalley View)		11:27	11:47	12:07	12:27	12:47	13:07	13:27	13:47	14:07	14:29	14:49	15:12	15:32
Fairhill Upper (Na Phiarsaigh GAA Club)		11:27	11:47	12:07	12:27	12:47	13:07	13:27	13:47	14:07	14:30	14:50	15:13	15:33
Parklands Drive (Park View Green)	arr	11:28	11:48	12:08	12:28	12:48	13:08	13:28	13:48	14:08	14:31	14:51	15:14	15:34

*** The TFI Live App allows you to access live real time departure and journey planning information across the Transport for Ireland (TFI) network**

TFI TRANSPORT FOR IRELAND

Bus Éireann

TFI Leap

Valid from 22.02.2026

Use your TFI Leap Card to avail of cheaper fares and free interchange between routes

203

Manor Farm to Parklands Dr. via St Patrick's St

Operating day		Monday - Friday												
Manor Farm (Northbound)	dep	14:55	15:15	15:35	15:55	16:15	16:35	16:55	17:15	17:35	17:55	18:15	18:45	19:15
Lwr Pouladuff Rd(Opp Service station)		14:56	15:16	15:37	15:57	16:17	16:37	16:57	17:17	17:37	17:58	18:18	18:51	19:21
Tramore Road		15:00	15:20	15:41	16:02	16:22	16:42	17:02	17:22	17:42	18:04	18:24	18:57	19:27
Connolly Rd (Opp Connolly Green)		15:02	15:22	15:43	16:04	16:24	16:44	17:04	17:24	17:44	18:06	18:26	18:59	19:29
Lower Pouladuff Rd (Lee Metal Ltd)		15:04	15:24	15:45	16:05	16:25	16:45	17:05	17:26	17:46	18:08	18:28	19:00	19:30
Lwr Pouladuff Rd (Patrick Trahy Rd Jctn)		15:04	15:24	15:45	16:06	16:26	16:46	17:06	17:26	17:46	18:08	18:28	19:01	19:31
Lower Pouladuff Rd (Sorrento)		15:05	15:25	15:46	16:06	16:26	16:46	17:06	17:27	17:47	18:09	18:29	19:02	19:32
Pearse Road (Ballyphehane)		15:06	15:26	15:47	16:08	16:28	16:48	17:08	17:28	17:48	18:11	18:31	19:03	19:33
Pearse Road (Friars Walk Junction)		15:07	15:27	15:48	16:09	16:29	16:49	17:09	17:30	17:50	18:12	18:32	19:04	19:34
Pearse Road (Kent Road Junction)		15:08	15:28	15:49	16:10	16:30	16:50	17:10	17:31	17:51	18:13	18:33	19:05	19:35
Pearse Road (O Growney Crescent)		15:08	15:28	15:50	16:11	16:31	16:51	17:11	17:31	17:51	18:14	18:34	19:06	19:36
Curragh Road Junction		15:09	15:29	15:51	16:12	16:32	16:52	17:12	17:33	17:53	18:15	18:35	19:07	19:37
Curragh Rd (Turners Cross Stadium)		15:10	15:30	15:52	16:13	16:33	16:53	17:13	17:34	17:54	18:16	18:36	19:08	19:38
Evergreen Rd (Opp Presentation Sch)		15:12	15:32	15:53	16:15	16:35	16:55	17:15	17:35	17:55	18:18	18:38	19:10	19:40
Summerhill South (Opp Capwell Garage)		15:14	15:34	15:55	16:17	16:37	16:57	17:17	17:37	17:57	18:21	18:41	19:13	19:43
Infirmary Road		15:15	15:35	15:57	16:18	16:38	16:58	17:18	17:39	17:59	18:23	18:43	19:15	19:45
South Terrace		15:16	15:36	15:57	16:19	16:39	16:59	17:19	17:40	18:00	18:23	18:43	19:15	19:45
Georges Quay		15:17	15:37	15:59	16:20	16:40	17:00	17:20	17:41	18:01	18:25	18:45	19:17	19:47
Daunt Square		15:22	15:42	16:04	16:26	16:46	17:06	17:26	17:48	18:08	18:32	18:52	19:27	19:57
Saint Patrick's Street		15:25	15:45	16:07	16:29	16:49	17:09	17:29	17:51	18:11	18:33	18:55	19:30	20:00
Coburg Street		15:29	15:49	16:11	16:33	16:53	17:13	17:33	17:55	18:15		18:59	19:34	20:04
Watercourse Road		15:32	15:52	16:14	16:36	16:56	17:16	17:36	17:58	18:18		19:03	19:38	20:08
O'Connell Street		15:34	15:54	16:16	16:38	16:58	17:18	17:38	18:00	18:20		19:05	19:40	20:10
Blackpool Church		15:35	15:55	16:17	16:39	16:59	17:19	17:39	18:01	18:21		19:06	19:41	20:11
Dublin Street		15:36	15:56	16:19	16:41	17:01	17:21	17:41	18:03	18:23		19:07	19:42	20:12
Dublin Hill Junction		15:38	15:58	16:20	16:42	17:02	17:22	17:42	18:04	18:24		19:09	19:44	20:14
Blackpool Shopping Centre		15:39	15:59	16:22	16:44	17:04	17:24	17:44	18:06	18:26		19:11	19:45	20:15
Commons Road		15:43	16:03	16:26	16:48	17:08	17:28	17:48	18:10	18:30		19:15	19:49	20:19
Farranferris Ave		15:45	16:05	16:28	16:50	17:10	17:30	17:50	18:12	18:32		19:17	19:51	20:21
Popham's Road West		15:46	16:06	16:29	16:51	17:11	17:31	17:51	18:13	18:33		19:18	19:52	20:22
Farranree Church		15:47	16:07	16:30	16:52	17:12	17:32	17:52	18:14	18:34		19:19	19:53	20:23
Scoil Íosagáin		15:48	16:08	16:31	16:53	17:13	17:33	17:53	18:15	18:35		19:19	19:54	20:24
Upper Fairhill		15:49	16:09	16:32	16:54	17:14	17:34	17:54	18:16	18:36		19:20	19:55	20:25
Mt Agnes Road (Eir Churchfield)		15:51	16:11	16:34	16:56	17:16	17:36	17:56	18:18	18:38		19:22	19:56	20:26
Fairfield Upper (Opp Peaches Salon)		15:51	16:11	16:34	16:56	17:16	17:36	17:56	18:18	18:38		19:22	19:57	20:27
Fairhill Upper (Opp Bridevalley View)		15:52	16:12	16:35	16:57	17:17	17:37	17:57	18:19	18:39		19:23	19:58	20:28
Fairhill Upper (Na Phiarsaigh GAA Club)		15:53	16:13	16:36	16:58	17:18	17:38	17:58	18:20	18:40		19:24	19:58	20:28
Parklands Drive (Park View Green)	arr	15:54	16:14	16:37	16:59	17:19	17:39	17:59	18:21	18:41		19:25	19:59	20:29

*** The TFI Live App allows you to access live real time departure and journey planning information across the Transport for Ireland (TFI) network**

TFI TRANSPORT FOR IRELAND

Bus Éireann

TFI Leap

Valid from 22.02.2026

Use your TFI Leap Card to avail of cheaper fares and free interchange between routes

203

Manor Farm to Parklands Dr. via St Patrick's St

Operating day		Monday - Friday							
Manor Farm (Northbound)	dep	19:45	20:15	20:45	21:15	21:45	22:15	22:45	23:15
Lwr Pouladuff Rd(Opp Service station)		19:47	20:17	20:47	21:17	21:47	22:16	22:46	23:16
Tramore Road		19:51	20:21	20:50	21:20	21:50	22:19	22:48	23:18
Connolly Rd (Opp Connolly Green)		19:52	20:22	20:51	21:21	21:51	22:20	22:49	23:19
Lower Pouladuff Rd (Lee Metal Ltd)		19:54	20:24	20:52	21:22	21:52	22:21	22:50	23:20
Lwr Pouladuff Rd (Patrick Trahy Rd Jctn)		19:54	20:24	20:53	21:23	21:53	22:22	22:51	23:21
Lower Pouladuff Rd (Sorrento)		19:55	20:25	20:53	21:23	21:53	22:22	22:51	23:21
Pearse Road (Ballyphehane)		19:56	20:26	20:54	21:24	21:54	22:23	22:52	23:22
Pearse Road (Friars Walk Junction)		19:57	20:27	20:55	21:25	21:55	22:24	22:53	23:23
Pearse Road (Kent Road Junction)		19:58	20:28	20:56	21:26	21:56	22:25	22:54	23:24
Pearse Road (O Growney Crescent)		19:58	20:28	20:56	21:26	21:56	22:25	22:54	23:24
Curragh Road Junction		20:00	20:30	20:58	21:28	21:58	22:26	22:55	23:25
Curragh Rd (Turners Cross Stadium)		20:01	20:31	20:59	21:29	21:59	22:27	22:56	23:26
Evergreen Rd (Opp Presentation Sch)		20:02	20:32	21:00	21:30	22:00	22:28	22:57	23:27
Summerhill South (Opp Capwell Garage)		20:04	20:34	21:02	21:32	22:02	22:29	22:58	23:28
Infirmary Road		20:05	20:35	21:03	21:33	22:03	22:31	22:59	23:29
South Terrace		20:06	20:36	21:04	21:34	22:04	22:31	22:59	23:29
Georges Quay		20:07	20:37	21:05	21:35	22:05	22:32	23:00	23:30
Daunt Square		20:12	20:42	21:10	21:40	22:10	22:36	23:04	23:34
Saint Patrick's Street		20:15	20:45	21:13	21:43	22:13	22:39	23:07	23:35
Coburg Street		20:19	20:49	21:16	21:46	22:16	22:42	23:10	
Watercourse Road		20:22	20:52	21:19	21:49	22:19	22:45	23:13	
O'Connell Street		20:23	20:53	21:21	21:51	22:21	22:47	23:14	
Blackpool Church		20:24	20:54	21:22	21:52	22:22	22:48	23:15	
Dublin Street		20:26	20:56	21:23	21:53	22:23	22:49	23:16	
Dublin Hill Junction		20:27	20:57	21:24	21:54	22:24	22:50	23:17	
Blackpool Shopping Centre		20:28	20:58	21:25	21:55	22:25	22:51	23:18	
Commons Road		20:32	21:02	21:28	21:58	22:28	22:53	23:20	
Farranferris Ave		20:33	21:03	21:29	21:59	22:29	22:55	23:21	
Popham's Road West		20:34	21:04	21:30	22:00	22:30	22:56	23:22	
Farranree Church		20:35	21:05	21:31	22:01	22:31	22:57	23:23	
Scoil Íosagáin		20:36	21:06	21:32	22:02	22:32	22:57	23:24	
Upper Fairhill		20:37	21:07	21:33	22:03	22:33	22:58	23:25	
Mt Agnes Road (Eir Churchfield)		20:38	21:08	21:34	22:04	22:34	23:00	23:26	
Fairfield Upper (Opp Peaches Salon)		20:39	21:09	21:35	22:05	22:35	23:00	23:27	
Fairhill Upper (Opp Bridevalley View)		20:40	21:10	21:35	22:05	22:35	23:01	23:27	
Fairhill Upper (Na Phiarsaigh GAA Club)		20:40	21:10	21:36	22:06	22:36	23:01	23:28	
Parklands Drive (Park View Green)	arr	20:41	21:11	21:37	22:07	22:37	23:02	23:29	

*** The TFI Live App allows you to access live real time departure and journey planning information across the Transport for Ireland (TFI) network**

TFI TRANSPORT FOR IRELAND

Bus Éireann

TFI Leap

Valid from 22.02.2026

Use your TFI Leap Card to avail of cheaper fares and free interchange between routes

203

Manor Farm to Parklands Dr. via St Patrick's St

Operating day		Saturday												
Manor Farm (Northbound)	dep			07:25	07:45	08:15	08:45	09:15	09:45	10:15	10:35	10:55	11:15	11:35
Lwr Pouladuff Rd(Opp Service station)				07:26	07:46	08:16	08:46	09:16	09:46	10:16	10:36	10:57	11:17	11:37
Tramore Road				07:28	07:48	08:18	08:48	09:19	09:49	10:20	10:40	11:01	11:21	11:43
Connolly Rd (Opp Connolly Green)				07:29	07:49	08:19	08:49	09:20	09:50	10:21	10:41	11:02	11:22	11:44
Lower Pouladuff Rd (Lee Metal Ltd)				07:31	07:51	08:21	08:51	09:21	09:51	10:22	10:42	11:03	11:23	11:46
Lwr Pouladuff Rd (Patrick Trahy Rd Jctn)				07:31	07:51	08:21	08:51	09:22	09:52	10:23	10:43	11:04	11:24	11:46
Lower Pouladuff Rd (Sorrento)				07:32	07:52	08:22	08:52	09:22	09:52	10:23	10:43	11:04	11:24	11:47
Pearse Road (Ballyphehane)				07:33	07:53	08:23	08:53	09:23	09:53	10:24	10:44	11:05	11:25	11:48
Pearse Road (Friars Walk Junction)				07:33	07:53	08:23	08:53	09:24	09:54	10:25	10:45	11:06	11:26	11:49
Pearse Road (Kent Road Junction)				07:34	07:54	08:24	08:54	09:25	09:55	10:26	10:46	11:07	11:27	11:50
Pearse Road (O Growney Crescent)				07:34	07:54	08:24	08:54	09:26	09:56	10:27	10:47	11:08	11:28	11:51
Curragh Road Junction				07:35	07:55	08:25	08:55	09:27	09:57	10:28	10:48	11:09	11:29	11:52
Curragh Rd (Turners Cross Stadium)				07:36	07:56	08:26	08:56	09:27	09:57	10:29	10:49	11:09	11:29	11:52
Evergreen Rd (Opp Presentation Sch)				07:37	07:57	08:27	08:57	09:28	09:58	10:29	10:49	11:11	11:31	11:54
Summerhill South (Opp Capwell Garage)				07:38	07:58	08:28	08:58	09:30	10:00	10:30	10:50	11:12	11:32	11:55
Infirmary Road				07:39	07:59	08:29	08:59	09:31	10:01	10:32	10:52	11:13	11:33	11:56
South Terrace				07:39	07:59	08:29	08:59	09:31	10:01	10:33	10:53	11:14	11:34	11:57
Georges Quay				07:40	08:00	08:30	09:00	09:32	10:02	10:33	10:53	11:15	11:35	11:58
Daunt Square				07:43	08:03	08:33	09:03	09:36	10:06	10:37	10:57	11:19	11:39	12:02
Saint Patrick's Street		06:53	07:23	07:46	08:07	08:37	09:07	09:40	10:10	10:43	11:03	11:25	11:45	12:08
Coburg Street		06:55	07:25	07:48	08:09	08:39	09:09	09:42	10:12	10:46	11:06	11:27	11:47	12:10
Watercourse Road		06:57	07:27	07:51	08:12	08:42	09:12	09:45	10:15	10:49	11:09	11:30	11:50	12:13
O'Connell Street		06:58	07:28	07:51	08:13	08:43	09:13	09:46	10:16	10:50	11:10	11:32	11:52	12:15
Blackpool Church		06:58	07:28	07:52	08:13	08:43	09:13	09:46	10:16	10:51	11:11	11:32	11:52	12:16
Dublin Street		06:59	07:29	07:52	08:14	08:44	09:14	09:47	10:17	10:52	11:12	11:33	11:53	12:16
Dublin Hill Junction		06:59	07:29	07:53	08:15	08:45	09:15	09:48	10:18	10:53	11:13	11:34	11:54	12:17
Blackpool Shopping Centre		07:00	07:30	07:54	08:16	08:46	09:16	09:49	10:19	10:54	11:14	11:36	11:56	12:19
Commons Road		07:01	07:31	07:55	08:18	08:48	09:18	09:52	10:22	10:57	11:17	11:39	11:59	12:22
Farranferris Ave		07:02	07:32	07:56	08:19	08:49	09:19	09:53	10:23	10:59	11:19	11:41	12:01	12:24
Popham's Road West		07:03	07:33	07:57	08:19	08:49	09:19	09:54	10:24	11:00	11:20	11:42	12:02	12:24
Farranree Church		07:03	07:33	07:57	08:20	08:50	09:20	09:54	10:24	11:01	11:21	11:43	12:03	12:25
Scoil Íosagáin		07:04	07:34	07:58	08:20	08:50	09:20	09:55	10:25	11:01	11:21	11:43	12:03	12:26
Upper Fairhill		07:04	07:34	07:58	08:21	08:51	09:21	09:55	10:25	11:02	11:22	11:44	12:04	12:27
Mt Agnes Road (Eir Churchfield)		07:05	07:35	07:59	08:22	08:52	09:22	09:56	10:26	11:03	11:23	11:46	12:06	12:28
Fairfield Upper (Opp Peaches Salon)		07:06	07:36	08:00	08:22	08:52	09:22	09:57	10:27	11:04	11:24	11:46	12:06	12:29
Fairhill Upper (Opp Bridevalley View)		07:06	07:36	08:00	08:23	08:53	09:23	09:57	10:27	11:04	11:24	11:47	12:07	12:29
Fairhill Upper (Na Phiarsaigh GAA Club)		07:07	07:37	08:01	08:23	08:53	09:23	09:58	10:28	11:05	11:25	11:47	12:07	12:30
Parklands Drive (Park View Green)	arr	07:08	07:38	08:02	08:24	08:54	09:24	09:59	10:29	11:06	11:26	11:48	12:08	12:31

*** The TFI Live App allows you to access live real time departure and journey planning information across the Transport for Ireland (TFI) network**

TFI TRANSPORT FOR IRELAND

Bus Éireann

TFI Leap

Valid from 22.02.2026

Use your TFI Leap Card to avail of cheaper fares and free interchange between routes

203

Manor Farm to Parklands Dr. via St Patrick's St

Operating day		Saturday												
Manor Farm (Northbound)	dep	11:55	12:15	12:35	12:55	13:15	13:35	13:55	14:15	14:35	14:55	15:15	15:35	15:55
Lwr Pouladuff Rd(Opp Service station)		11:57	12:17	12:37	12:57	13:17	13:36	13:56	14:16	14:36	14:56	15:16	15:36	15:56
Tramore Road		12:03	12:23	12:42	13:02	13:22	13:40	14:00	14:20	14:40	15:00	15:20	15:38	15:58
Connolly Rd (Opp Connolly Green)		12:04	12:24	12:43	13:03	13:23	13:41	14:01	14:21	14:41	15:01	15:21	15:39	15:59
Lower Pouladuff Rd (Lee Metal Ltd)		12:06	12:26	12:45	13:05	13:25	13:43	14:03	14:23	14:43	15:03	15:23	15:41	16:01
Lwr Pouladuff Rd (Patrick Trahy Rd Jctn)		12:06	12:26	12:45	13:05	13:25	13:43	14:03	14:23	14:43	15:03	15:23	15:41	16:01
Lower Pouladuff Rd (Sorrento)		12:07	12:27	12:46	13:06	13:26	13:44	14:04	14:24	14:44	15:04	15:24	15:42	16:02
Pearse Road (Ballyphehane)		12:08	12:28	12:47	13:07	13:27	13:45	14:05	14:25	14:45	15:05	15:25	15:43	16:03
Pearse Road (Friars Walk Junction)		12:09	12:29	12:48	13:08	13:28	13:46	14:06	14:26	14:46	15:06	15:26	15:44	16:04
Pearse Road (Kent Road Junction)		12:10	12:30	12:49	13:09	13:29	13:47	14:07	14:27	14:47	15:07	15:27	15:44	16:04
Pearse Road (O Growney Crescent)		12:11	12:31	12:49	13:09	13:29	13:47	14:07	14:27	14:47	15:07	15:27	15:45	16:05
Curragh Road Junction		12:12	12:32	12:51	13:11	13:31	13:48	14:08	14:28	14:48	15:08	15:28	15:46	16:06
Curragh Rd (Turners Cross Stadium)		12:12	12:32	12:51	13:11	13:31	13:49	14:09	14:29	14:49	15:09	15:29	15:46	16:06
Evergreen Rd (Opp Presentation Sch)		12:14	12:34	12:53	13:13	13:33	13:50	14:10	14:30	14:50	15:10	15:30	15:48	16:08
Summerhill South (Opp Capwell Garage)		12:15	12:35	12:54	13:14	13:34	13:52	14:12	14:32	14:52	15:12	15:32	15:49	16:09
Infirmary Road		12:16	12:36	12:55	13:15	13:35	13:53	14:13	14:33	14:53	15:13	15:33	15:51	16:11
South Terrace		12:17	12:37	12:56	13:16	13:36	13:53	14:13	14:34	14:54	15:14	15:34	15:51	16:11
Georges Quay		12:18	12:38	12:57	13:17	13:37	13:55	14:15	14:35	14:55	15:15	15:35	15:52	16:12
Daunt Square		12:22	12:42	13:02	13:22	13:42	14:01	14:21	14:41	15:01	15:21	15:41	15:57	16:17
Saint Patrick's Street		12:28	12:48	13:09	13:29	13:49	14:08	14:28	14:48	15:08	15:28	15:48	16:04	16:24
Coburg Street		12:30	12:50	13:12	13:32	13:52	14:11	14:31	14:51	15:11	15:31	15:51	16:07	16:27
Watercourse Road		12:33	12:53	13:15	13:35	13:55	14:14	14:34	14:54	15:14	15:34	15:54	16:10	16:30
O'Connell Street		12:35	12:55	13:16	13:36	13:56	14:16	14:36	14:56	15:16	15:36	15:56	16:11	16:31
Blackpool Church		12:36	12:56	13:17	13:37	13:57	14:17	14:37	14:57	15:17	15:37	15:57	16:12	16:32
Dublin Street		12:36	12:56	13:18	13:38	13:58	14:18	14:38	14:58	15:18	15:38	15:58	16:13	16:33
Dublin Hill Junction		12:37	12:57	13:19	13:39	13:59	14:19	14:39	14:59	15:19	15:39	15:59	16:14	16:34
Blackpool Shopping Centre		12:39	12:59	13:21	13:41	14:01	14:20	14:40	15:00	15:20	15:40	16:00	16:16	16:36
Commons Road		12:42	13:02	13:24	13:44	14:04	14:24	14:44	15:04	15:24	15:44	16:04	16:20	16:40
Farranferris Ave		12:44	13:04	13:26	13:46	14:06	14:26	14:46	15:05	15:25	15:45	16:05	16:22	16:42
Popham's Road West		12:44	13:04	13:26	13:46	14:06	14:27	14:47	15:06	15:26	15:46	16:06	16:23	16:43
Farranree Church		12:45	13:05	13:27	13:47	14:07	14:28	14:48	15:07	15:27	15:47	16:07	16:24	16:44
Scoil Íosagáin		12:46	13:06	13:28	13:48	14:08	14:28	14:48	15:08	15:28	15:48	16:08	16:24	16:44
Upper Fairhill		12:47	13:07	13:29	13:49	14:09	14:29	14:49	15:09	15:29	15:49	16:09	16:25	16:45
Mt Agnes Road (Eir Churchfield)		12:48	13:08	13:30	13:50	14:10	14:31	14:51	15:09	15:29	15:49	16:09	16:27	16:47
Fairfield Upper (Opp Peaches Salon)		12:49	13:09	13:31	13:51	14:11	14:31	14:51	15:10	15:30	15:50	16:10	16:27	16:47
Fairhill Upper (Opp Bridevalley View)		12:49	13:09	13:31	13:51	14:11	14:32	14:52	15:11	15:31	15:51	16:11	16:28	16:48
Fairhill Upper (Na Phiarsaigh GAA Club)		12:50	13:10	13:32	13:52	14:12	14:32	14:52	15:12	15:32	15:52	16:12	16:28	16:48
Parklands Drive (Park View Green)	arr	12:51	13:11	13:33	13:53	14:13	14:33	14:53	15:13	15:33	15:53	16:13	16:29	16:49

*** The TFI Live App allows you to access live real time departure and journey planning information across the Transport for Ireland (TFI) network**

TFI TRANSPORT FOR IRELAND

Bus Éireann

TFI Leap

Valid from 22.02.2026

Use your TFI Leap Card to avail of cheaper fares and free interchange between routes

203

Manor Farm to Parklands Dr. via St Patrick's St

Operating day		Saturday												
Manor Farm (Northbound)	dep	16:15	16:35	16:55	17:15	17:35	17:55	18:15	18:45	19:15	19:45	20:15	20:45	21:15
Lwr Pouladuff Rd(Opp Service station)		16:16	16:36	16:56	17:16	17:36	17:56	18:16	18:46	19:16	19:46	20:16	20:46	21:16
Tramore Road		16:18	16:38	16:58	17:18	17:38	17:58	18:18	18:48	19:18	19:48	20:18	20:48	21:18
Connolly Rd (Opp Connolly Green)		16:19	16:39	16:59	17:19	17:39	17:59	18:19	18:49	19:19	19:49	20:19	20:49	21:19
Lower Pouladuff Rd (Lee Metal Ltd)		16:21	16:41	17:01	17:21	17:41	18:01	18:20	18:50	19:20	19:50	20:20	20:50	21:20
Lwr Pouladuff Rd (Patrick Trahy Rd Jctn)		16:21	16:41	17:01	17:21	17:41	18:01	18:21	18:51	19:21	19:51	20:21	20:51	21:21
Lower Pouladuff Rd (Sorrento)		16:22	16:42	17:02	17:22	17:42	18:02	18:21	18:51	19:21	19:51	20:21	20:51	21:21
Pearse Road (Ballyphehane)		16:23	16:43	17:03	17:23	17:43	18:03	18:22	18:52	19:22	19:52	20:22	20:52	21:22
Pearse Road (Friars Walk Junction)		16:24	16:44	17:04	17:24	17:44	18:04	18:23	18:53	19:23	19:53	20:23	20:53	21:23
Pearse Road (Kent Road Junction)		16:24	16:44	17:04	17:24	17:44	18:04	18:24	18:54	19:24	19:54	20:23	20:53	21:23
Pearse Road (O Growney Crescent)		16:25	16:45	17:05	17:25	17:45	18:05	18:24	18:54	19:24	19:54	20:24	20:54	21:24
Curragh Road Junction		16:26	16:46	17:06	17:26	17:46	18:06	18:25	18:55	19:25	19:55	20:25	20:55	21:25
Curragh Rd (Turners Cross Stadium)		16:26	16:46	17:06	17:26	17:46	18:06	18:26	18:56	19:26	19:56	20:26	20:56	21:26
Evergreen Rd (Opp Presentation Sch)		16:28	16:48	17:08	17:28	17:48	18:08	18:27	18:57	19:27	19:57	20:26	20:56	21:26
Summerhill South (Opp Capwell Garage)		16:29	16:49	17:09	17:29	17:49	18:09	18:28	18:58	19:28	19:58	20:27	20:57	21:27
Infirmary Road		16:31	16:51	17:11	17:31	17:51	18:11	18:29	18:59	19:29	19:59	20:28	20:58	21:28
South Terrace		16:31	16:51	17:11	17:31	17:51	18:11	18:30	19:00	19:30	20:00	20:29	20:59	21:29
Georges Quay		16:32	16:52	17:12	17:32	17:52	18:12	18:31	19:01	19:31	20:01	20:30	21:00	21:30
Daunt Square		16:37	16:57	17:17	17:37	17:57	18:17	18:37	19:07	19:37	20:07	20:34	21:04	21:34
Saint Patrick's Street		16:44	17:04	17:24	17:44	18:04	18:19	18:44	19:14	19:44	20:14	20:38	21:08	21:38
Coburg Street		16:47	17:07	17:27	17:47	18:07		18:46	19:16	19:46	20:16	20:40	21:10	21:40
Watercourse Road		16:50	17:10	17:30	17:50	18:10		18:49	19:19	19:49	20:19	20:42	21:12	21:42
O'Connell Street		16:51	17:11	17:31	17:51	18:11		18:51	19:21	19:51	20:21	20:43	21:13	21:43
Blackpool Church		16:52	17:12	17:32	17:52	18:12		18:52	19:22	19:52	20:22	20:44	21:14	21:44
Dublin Street		16:53	17:13	17:33	17:53	18:13		18:53	19:23	19:53	20:23	20:45	21:15	21:45
Dublin Hill Junction		16:54	17:14	17:34	17:54	18:14		18:54	19:24	19:54	20:24	20:46	21:16	21:46
Blackpool Shopping Centre		16:56	17:16	17:36	17:56	18:16		18:55	19:25	19:55	20:25	20:47	21:17	21:47
Commons Road		17:00	17:20	17:40	18:00	18:20		18:58	19:28	19:58	20:28	20:49	21:19	21:49
Farranferris Ave		17:02	17:22	17:42	18:02	18:22		19:00	19:30	20:00	20:30	20:50	21:20	21:50
Popham's Road West		17:03	17:23	17:43	18:03	18:23		19:01	19:31	20:01	20:31	20:51	21:21	21:51
Farranree Church		17:04	17:24	17:44	18:04	18:24		19:02	19:32	20:02	20:32	20:52	21:22	21:52
Scoil Íosagáin		17:04	17:24	17:44	18:04	18:24		19:03	19:33	20:03	20:33	20:52	21:22	21:52
Upper Fairhill		17:05	17:25	17:45	18:05	18:25		19:04	19:34	20:04	20:34	20:53	21:23	21:53
Mt Agnes Road (Eir Churchfield)		17:07	17:27	17:47	18:07	18:27		19:05	19:35	20:05	20:35	20:54	21:24	21:54
Fairfield Upper (Opp Peaches Salon)		17:07	17:27	17:47	18:07	18:27		19:06	19:36	20:06	20:36	20:55	21:25	21:55
Fairhill Upper (Opp Bridevalley View)		17:08	17:28	17:48	18:08	18:28		19:06	19:36	20:06	20:36	20:55	21:25	21:55
Fairhill Upper (Na Phiarsaigh GAA Club)		17:08	17:28	17:48	18:08	18:28		19:07	19:37	20:07	20:37	20:56	21:26	21:56
Parklands Drive (Park View Green)	arr	17:09	17:29	17:49	18:09	18:29		19:08	19:38	20:08	20:38	20:57	21:27	21:57

*** The TFI Live App allows you to access live real time departure and journey planning information across the Transport for Ireland (TFI) network**

TFI TRANSPORT FOR IRELAND

Bus Éireann

TFI Leap

Valid from 22.02.2026

Use your TFI Leap Card to avail of cheaper fares and free interchange between routes

203

Manor Farm to Parklands Dr. via St Patrick's St

Operating day		Saturday			
Manor Farm (Northbound)	dep	21:45	22:15	22:45	23:15
Lwr Pouladuff Rd(Opp Service station)		21:46	22:16	22:46	23:16
Tramore Road		21:48	22:18	22:48	23:19
Connolly Rd (Opp Connolly Green)		21:49	22:19	22:49	23:19
Lower Pouladuff Rd (Lee Metal Ltd)		21:50	22:20	22:50	23:20
Lwr Pouladuff Rd (Patrick Trahy Rd Jctn)		21:51	22:21	22:51	23:21
Lower Pouladuff Rd (Sorrento)		21:51	22:21	22:51	23:21
Pearse Road (Ballyphehane)		21:52	22:22	22:52	23:22
Pearse Road (Friars Walk Junction)		21:53	22:23	22:53	23:22
Pearse Road (Kent Road Junction)		21:53	22:23	22:53	23:23
Pearse Road (O Growney Crescent)		21:54	22:24	22:54	23:23
Curragh Road Junction		21:55	22:25	22:55	23:24
Curragh Rd (Turners Cross Stadium)		21:56	22:26	22:56	23:24
Evergreen Rd (Opp Presentation Sch)		21:56	22:26	22:56	23:25
Summerhill South (Opp Capwell Garage)		21:57	22:27	22:57	23:26
Infirmary Road		21:58	22:28	22:58	23:26
South Terrace		21:59	22:29	22:59	23:27
Georges Quay		22:00	22:30	23:00	23:27
Daunt Square		22:04	22:34	23:04	23:29
Saint Patrick's Street		22:08	22:38	23:08	23:31
Coburg Street		22:10	22:40	23:10	
Watercourse Road		22:12	22:42	23:12	
O'Connell Street		22:13	22:43	23:13	
Blackpool Church		22:14	22:44	23:14	
Dublin Street		22:15	22:45	23:15	
Dublin Hill Junction		22:16	22:46	23:16	
Blackpool Shopping Centre		22:17	22:47	23:17	
Commons Road		22:19	22:49	23:19	
Farranferris Ave		22:20	22:50	23:20	
Popham's Road West		22:21	22:51	23:21	
Farranree Church		22:22	22:52	23:22	
Scoil Íosagáin		22:22	22:52	23:22	
Upper Fairhill		22:23	22:53	23:23	
Mt Agnes Road (Eir Churchfield)		22:24	22:54	23:24	
Fairfield Upper (Opp Peaches Salon)		22:25	22:55	23:25	
Fairhill Upper (Opp Bridevalley View)		22:25	22:55	23:25	
Fairhill Upper (Na Phiarsaigh GAA Club)		22:26	22:56	23:26	
Parklands Drive (Park View Green)	arr	22:27	22:57	23:27	

*** The TFI Live App allows you to access live real time departure and journey planning information across the Transport for Ireland (TFI) network**

TFI TRANSPORT FOR IRELAND

Bus Éireann

TFI Leap

Valid from 22.02.2026

Use your TFI Leap Card to avail of cheaper fares and free interchange between routes

203

Manor Farm to Parklands Dr. via St Patrick's St

Operating day		Sunday												
Manor Farm (Northbound)	dep			09:50	10:20	10:50	11:20	11:50	12:20	12:50	13:20	13:50	14:20	14:50
Lwr Pouladuff Rd(Opp Service station)				09:51	10:21	10:51	11:21	11:51	12:21	12:51	13:21	13:51	14:21	14:51
Tramore Road				09:53	10:23	10:53	11:23	11:53	12:23	12:53	13:23	13:53	14:23	14:53
Connolly Rd (Opp Connolly Green)				09:54	10:24	10:54	11:24	11:54	12:24	12:54	13:24	13:54	14:24	14:54
Lower Pouladuff Rd (Lee Metal Ltd)				09:56	10:26	10:56	11:25	11:56	12:26	12:55	13:25	13:55	14:25	14:55
Lwr Pouladuff Rd (Patrick Trahy Rd Jctn)				09:56	10:26	10:56	11:26	11:56	12:26	12:56	13:26	13:56	14:26	14:56
Lower Pouladuff Rd (Sorrento)				09:57	10:27	10:57	11:26	11:57	12:27	12:56	13:26	13:56	14:26	14:56
Pearse Road (Ballyphehane)				09:58	10:28	10:58	11:27	11:58	12:28	12:57	13:27	13:57	14:27	14:57
Pearse Road (Friars Walk Junction)				09:59	10:29	10:59	11:28	11:59	12:29	12:58	13:28	13:58	14:28	14:58
Pearse Road (Kent Road Junction)				09:59	10:29	10:59	11:29	12:00	12:30	12:59	13:29	13:59	14:29	14:59
Pearse Road (O Growney Crescent)				10:00	10:30	11:00	11:30	12:00	12:30	13:00	13:30	14:00	14:30	15:00
Curragh Road Junction				10:01	10:31	11:01	11:31	12:01	12:31	13:01	13:31	14:01	14:31	15:01
Curragh Rd (Turners Cross Stadium)				10:01	10:31	11:01	11:31	12:02	12:32	13:02	13:32	14:02	14:32	15:02
Evergreen Rd (Opp Presentation Sch)				10:03	10:33	11:03	11:32	12:03	12:33	13:03	13:33	14:03	14:33	15:03
Summerhill South (Opp Capwell Garage)				10:04	10:34	11:04	11:33	12:04	12:34	13:05	13:35	14:05	14:35	15:05
Infirmary Road				10:05	10:35	11:05	11:34	12:05	12:35	13:06	13:36	14:06	14:36	15:06
South Terrace				10:05	10:35	11:05	11:35	12:06	12:36	13:06	13:37	14:07	14:37	15:07
Georges Quay				10:06	10:36	11:06	11:36	12:07	12:37	13:07	13:38	14:08	14:38	15:08
Daunt Square				10:09	10:39	11:09	11:40	12:11	12:41	13:11	13:42	14:12	14:42	15:12
Saint Patrick's Street		09:20	09:50	10:13	10:43	11:13	11:44	12:17	12:47	13:18	13:48	14:18	14:48	15:18
Coburg Street		09:21	09:51	10:15	10:45	11:15	11:47	12:19	12:49	13:20	13:51	14:21	14:51	15:21
Watercourse Road		09:23	09:53	10:18	10:48	11:18	11:50	12:22	12:52	13:23	13:54	14:24	14:54	15:24
O'Connell Street		09:25	09:55	10:19	10:49	11:19	11:51	12:24	12:54	13:25	13:56	14:26	14:56	15:26
Blackpool Church		09:26	09:56	10:19	10:49	11:19	11:52	12:25	12:55	13:25	13:57	14:27	14:57	15:27
Dublin Street		09:27	09:57	10:20	10:50	11:20	11:53	12:26	12:56	13:26	13:58	14:28	14:58	15:28
Dublin Hill Junction		09:27	09:57	10:20	10:50	11:20	11:54	12:27	12:57	13:28	14:00	14:30	15:00	15:30
Blackpool Shopping Centre		09:28	09:58	10:21	10:51	11:21	11:56	12:28	12:58	13:29	14:01	14:31	15:01	15:31
Commons Road		09:30	10:00	10:24	10:54	11:24	11:58	12:31	13:01	13:32	14:04	14:34	15:04	15:34
Farranferris Ave		09:30	10:00	10:25	10:55	11:25	12:00	12:33	13:03	13:34	14:06	14:36	15:06	15:36
Popham's Road West		09:31	10:01	10:25	10:55	11:25	12:01	12:33	13:03	13:34	14:07	14:37	15:07	15:37
Farranree Church		09:31	10:01	10:26	10:56	11:26	12:02	12:34	13:04	13:35	14:08	14:38	15:08	15:38
Scoil Íosagáin		09:32	10:02	10:26	10:56	11:26	12:02	12:35	13:05	13:36	14:08	14:38	15:08	15:38
Upper Fairhill		09:32	10:02	10:27	10:57	11:27	12:03	12:36	13:06	13:37	14:09	14:39	15:09	15:39
Mt Agnes Road (Eir Churchfield)		09:33	10:03	10:28	10:58	11:28	12:05	12:37	13:07	13:38	14:11	14:41	15:11	15:41
Fairfield Upper (Opp Peaches Salon)		09:34	10:04	10:28	10:58	11:28	12:05	12:38	13:08	13:39	14:11	14:41	15:11	15:41
Fairhill Upper (Opp Bridevalley View)		09:34	10:04	10:29	10:59	11:29	12:06	12:38	13:08	13:39	14:12	14:42	15:12	15:42
Fairhill Upper (Na Phiarsaigh GAA Club)		09:35	10:05	10:29	10:59	11:29	12:06	12:39	13:09	13:40	14:12	14:42	15:12	15:42
Parklands Drive (Park View Green)	arr	09:36	10:06	10:30	11:00	11:30	12:07	12:40	13:10	13:41	14:13	14:43	15:13	15:43

*** The TFI Live App allows you to access live real time departure and journey planning information across the Transport for Ireland (TFI) network**

TFI TRANSPORT FOR IRELAND

Bus Éireann

TFI Leap

Valid from 22.02.2026

Use your TFI Leap Card to avail of cheaper fares and free interchange between routes

203

Manor Farm to Parklands Dr. via St Patrick's St

Operating day		Sunday												
Manor Farm (Northbound)	dep	15:20	15:50	16:20	16:50	17:20	17:50	18:20	18:50	19:20	19:50	20:20	20:50	21:20
Lwr Pouladuff Rd(Opp Service station)		15:21	15:51	16:21	16:51	17:21	17:51	18:21	18:51	19:21	19:51	20:21	20:51	21:21
Tramore Road		15:23	15:53	16:23	16:53	17:23	17:53	18:23	18:53	19:23	19:53	20:23	20:53	21:23
Connolly Rd (Opp Connolly Green)		15:24	15:54	16:24	16:54	17:24	17:54	18:24	18:54	19:24	19:54	20:24	20:54	21:24
Lower Pouladuff Rd (Lee Metal Ltd)		15:25	15:55	16:25	16:55	17:25	17:56	18:26	18:56	19:26	19:56	20:26	20:56	21:26
Lwr Pouladuff Rd (Patrick Trahy Rd Jctn)		15:26	15:56	16:26	16:56	17:26	17:56	18:26	18:56	19:26	19:56	20:26	20:56	21:26
Lower Pouladuff Rd (Sorrento)		15:26	15:56	16:26	16:56	17:26	17:57	18:27	18:57	19:27	19:57	20:27	20:57	21:27
Pearse Road (Ballyphehane)		15:27	15:57	16:27	16:57	17:27	17:58	18:28	18:58	19:28	19:58	20:28	20:58	21:28
Pearse Road (Friars Walk Junction)		15:28	15:58	16:28	16:58	17:28	17:58	18:28	18:58	19:28	19:58	20:28	20:58	21:28
Pearse Road (Kent Road Junction)		15:29	15:59	16:29	16:59	17:29	17:59	18:29	18:59	19:29	19:59	20:29	20:59	21:29
Pearse Road (O Growney Crescent)		15:30	16:00	16:30	17:00	17:30	17:59	18:29	18:59	19:29	19:59	20:29	20:59	21:29
Curragh Road Junction		15:31	16:01	16:31	17:01	17:31	18:00	18:30	19:00	19:30	20:00	20:30	21:00	21:30
Curragh Rd (Turners Cross Stadium)		15:32	16:02	16:32	17:02	17:32	18:01	18:31	19:01	19:31	20:01	20:31	21:01	21:31
Evergreen Rd (Opp Presentation Sch)		15:33	16:03	16:33	17:03	17:33	18:02	18:32	19:02	19:32	20:02	20:32	21:02	21:32
Summerhill South (Opp Capwell Garage)		15:35	16:05	16:35	17:05	17:35	18:04	18:34	19:04	19:33	20:03	20:33	21:03	21:33
Infirmary Road		15:36	16:06	16:36	17:06	17:36	18:05	18:35	19:05	19:34	20:04	20:34	21:04	21:34
South Terrace		15:37	16:07	16:37	17:07	17:37	18:06	18:36	19:06	19:35	20:04	20:34	21:04	21:34
Georges Quay		15:38	16:08	16:38	17:08	17:38	18:07	18:37	19:07	19:36	20:05	20:35	21:05	21:35
Daunt Square		15:42	16:12	16:42	17:12	17:42	18:11	18:41	19:11	19:39	20:09	20:39	21:08	21:38
Saint Patrick's Street		15:48	16:18	16:48	17:18	17:48	18:17	18:47	19:15	19:43	20:13	20:43	21:12	21:42
Coburg Street		15:51	16:21	16:51	17:21	17:51	18:21	18:51	19:18	19:46	20:15	20:45	21:15	21:45
Watercourse Road		15:54	16:24	16:54	17:24	17:54	18:24	18:54	19:21	19:49	20:18	20:48	21:18	21:48
O'Connell Street		15:56	16:26	16:56	17:26	17:56	18:25	18:55	19:22	19:50	20:19	20:49	21:19	21:49
Blackpool Church		15:57	16:27	16:57	17:27	17:57	18:26	18:56	19:23	19:51	20:20	20:50	21:20	21:50
Dublin Street		15:58	16:28	16:58	17:28	17:58	18:27	18:57	19:24	19:52	20:21	20:51	21:21	21:51
Dublin Hill Junction		16:00	16:30	17:00	17:30	18:00	18:28	18:58	19:25	19:53	20:22	20:52	21:21	21:51
Blackpool Shopping Centre		16:01	16:31	17:01	17:31	18:01	18:30	19:00	19:26	19:54	20:23	20:53	21:22	21:52
Commons Road		16:04	16:34	17:04	17:34	18:04	18:33	19:03	19:29	19:57	20:25	20:55	21:24	21:54
Farranferris Ave		16:06	16:36	17:06	17:36	18:06	18:34	19:04	19:30	19:58	20:26	20:56	21:25	21:55
Popham's Road West		16:07	16:37	17:07	17:37	18:07	18:35	19:05	19:31	19:59	20:27	20:57	21:26	21:56
Farranree Church		16:08	16:38	17:08	17:38	18:08	18:36	19:06	19:32	20:00	20:28	20:58	21:26	21:56
Scoil Íosagáin		16:08	16:38	17:08	17:38	18:08	18:37	19:07	19:33	20:01	20:28	20:58	21:27	21:57
Upper Fairhill		16:09	16:39	17:09	17:39	18:09	18:38	19:08	19:34	20:02	20:29	20:59	21:28	21:58
Mt Agnes Road (Eir Churchfield)		16:11	16:41	17:11	17:41	18:11	18:39	19:09	19:35	20:03	20:31	21:01	21:29	21:59
Fairfield Upper (Opp Peaches Salon)		16:11	16:41	17:11	17:41	18:11	18:40	19:10	19:36	20:04	20:31	21:01	21:29	21:59
Fairhill Upper (Opp Bridevalley View)		16:12	16:42	17:12	17:42	18:12	18:40	19:10	19:37	20:04	20:32	21:02	21:30	22:00
Fairhill Upper (Na Phiarsaigh GAA Club)		16:12	16:42	17:12	17:42	18:12	18:41	19:11	19:37	20:05	20:32	21:02	21:30	22:00
Parklands Drive (Park View Green)	arr	16:13	16:43	17:13	17:43	18:13	18:42	19:12	19:38	20:06	20:33	21:03	21:31	22:01

*** The TFI Live App allows you to access live real time departure and journey planning information across the Transport for Ireland (TFI) network**

TFI TRANSPORT FOR IRELAND

Bus Éireann

TFI Leap

Valid from 22.02.2026

Use your TFI Leap Card to avail of cheaper fares and free interchange between routes

203

Manor Farm to Parklands Dr. via St Patrick's St

Operating day		Sunday			
Manor Farm (Northbound)	dep	21:50	22:20	22:45	23:15
Lwr Pouladuff Rd(Opp Service station)		21:51	22:21	22:46	23:16
Tramore Road		21:53	22:23	22:48	23:18
Connolly Rd (Opp Connolly Green)		21:54	22:24	22:49	23:19
Lower Pouladuff Rd (Lee Metal Ltd)		21:56	22:26	22:51	23:21
Lwr Pouladuff Rd (Patrick Trahy Rd Jctn)		21:56	22:26	22:51	23:21
Lower Pouladuff Rd (Sorrento)		21:57	22:27	22:52	23:22
Pearse Road (Ballyphehane)		21:58	22:28	22:53	23:23
Pearse Road (Friars Walk Junction)		21:58	22:28	22:53	23:23
Pearse Road (Kent Road Junction)		21:59	22:29	22:54	23:24
Pearse Road (O Growney Crescent)		21:59	22:29	22:54	23:24
Curragh Road Junction		22:00	22:30	22:55	23:25
Curragh Rd (Turners Cross Stadium)		22:01	22:31	22:56	23:26
Evergreen Rd (Opp Presentation Sch)		22:02	22:32	22:57	23:27
Summerhill South (Opp Capwell Garage)		22:04	22:34	22:59	23:29
Infirmary Road		22:05	22:35	23:00	23:30
South Terrace		22:06	22:36	23:01	23:31
Georges Quay		22:07	22:37	23:02	23:32
Daunt Square		22:11	22:41	23:06	23:36
Saint Patrick's Street		22:15	22:45	23:10	23:37
Coburg Street		22:19	22:49	23:14	
Watercourse Road		22:22	22:52	23:17	
O'Connell Street		22:23	22:53	23:18	
Blackpool Church		22:24	22:54	23:19	
Dublin Street		22:25	22:55	23:20	
Dublin Hill Junction		22:26	22:56	23:21	
Blackpool Shopping Centre		22:28	22:58	23:23	
Commons Road		22:31	23:01	23:26	
Farranferris Ave		22:32	23:02	23:27	
Popham's Road West		22:33	23:03	23:28	
Farranree Church		22:34	23:04	23:29	
Scoil Íosagáin		22:35	23:05	23:30	
Upper Fairhill		22:36	23:06	23:31	
Mt Agnes Road (Eir Churchfield)		22:37	23:07	23:32	
Fairfield Upper (Opp Peaches Salon)		22:38	23:08	23:33	
Fairhill Upper (Opp Bridevalley View)		22:38	23:08	23:33	
Fairhill Upper (Na Phiarsaigh GAA Club)		22:39	23:09	23:34	
Parklands Drive (Park View Green)	arr	22:40	23:10	23:35	

*** The TFI Live App allows you to access live real time departure and journey planning information across the Transport for Ireland (TFI) network**

TFI TRANSPORT FOR IRELAND

Bus Éireann

TFI Leap

Valid from 22.02.2026

Use your TFI Leap Card to avail of cheaper fares and free interchange between routes

203

Parklands Dr. to Manor Farm via South Mall

Operating day		Monday - Friday												
Parklands Drive (Park View Green)	dep				07:15	07:35	07:55	08:15	08:35	08:55	09:15	09:35	09:55	10:15
Parklands Drive (Park Grove)					07:16	07:36	07:56	08:16	08:36	08:56	09:16	09:36	09:56	10:16
Fairhill Drive (St. Johns Well)					07:17	07:37	07:57	08:17	08:37	08:57	09:17	09:37	09:57	10:17
Fairhill Drive (Bridevalley Lower)					07:17	07:37	07:57	08:17	08:37	08:57	09:17	09:37	09:57	10:17
Fairhill Upper (Bridevalley View)					07:19	07:39	07:59	08:18	08:38	08:58	09:18	09:38	09:58	10:18
Fairhill Upper (Opp Willow Bank)					07:19	07:39	07:59	08:19	08:39	08:59	09:19	09:39	09:59	10:19
Fairfield Rd (Side of Peaches Salon)					07:20	07:40	08:00	08:19	08:39	08:59	09:19	09:39	09:59	10:19
Fairfield Rd (Fair Green Pitches)					07:20	07:40	08:00	08:20	08:41	09:01	09:20	09:40	10:00	10:20
Knockpogue Ave (Opp Credit Union)					07:22	07:42	08:02	08:21	08:41	09:01	09:21	09:41	10:01	10:21
Popham's Road West					07:24	07:42	08:02	08:22	08:43	09:03	09:22	09:42	10:02	10:22
Farranferris Avenue					07:25	07:44	08:04	08:23	08:43	09:03	09:23	09:43	10:03	10:23
Fairfield Avenue East					07:27	07:45	08:05	08:25	08:45	09:05	09:24	09:44	10:04	10:24
Commons Road					07:29	07:47	08:07	08:28	08:48	09:08	09:26	09:46	10:06	10:26
Bros Del Rd (Opp Blackpool Shop Ctr)					07:31	07:49	08:09	08:30	08:50	09:10	09:28	09:48	10:08	10:28
Dublin Street					07:33	07:50	08:10	08:32	08:52	09:12	09:31	09:51	10:11	10:31
Blackpool Church					07:35	07:52	08:12	08:33	08:53	09:13	09:32	09:52	10:12	10:32
O'Connell Street					07:38	07:58	08:18	08:36	08:55	09:15	09:34	09:54	10:14	10:34
Watercourse Road					07:39	07:59	08:19	08:38	08:57	09:17	09:35	09:55	10:15	10:35
Coburg Street					07:41	08:01	08:21	08:40	08:59	09:19	09:37	09:57	10:17	10:37
St. Patrick Street (Marks and Spencer)		06:30	06:50	07:20	07:46	08:06	08:26	08:45	09:04	09:24	09:42	10:02	10:22	10:42
Princes Street		06:31	06:51	07:21	07:47	08:07	08:27	08:46	09:05	09:25	09:43	10:03	10:23	10:43
Grand Parade		06:32	06:52	07:23	07:50	08:10	08:30	08:48	09:07	09:27	09:46	10:06	10:26	10:46
South Mall (VHI House Stop A)		06:33	06:53	07:24	07:51	08:11	08:31	08:50	09:09	09:29	09:47	10:07	10:27	10:47
Cork City Hall		06:35	06:55	07:26	07:54	08:14	08:34	08:52	09:11	09:31	09:49	10:09	10:29	10:49
Langford Row (Opp St Johns College)		06:36	06:56	07:28	07:56	08:16	08:36	08:53	09:13	09:33	09:51	10:11	10:31	10:51
Summerhill South (Capwell Garage)		06:37	06:57	07:29	07:57	08:17	08:37	08:55	09:14	09:34	09:52	10:12	10:32	10:52
Evergreen Rd (Presentation School)		06:37	06:57	07:30	07:59	08:19	08:39	08:56	09:15	09:35	09:53	10:13	10:33	10:53
Curragh Road (Credit Union)		06:38	06:58	07:31	08:00	08:20	08:40	08:57	09:16	09:36	09:54	10:14	10:34	10:54
Curragh Rd (Opp Turners Cross Stad)		06:39	06:59	07:31	08:01	08:21	08:41	08:58	09:16	09:36	09:55	10:15	10:35	10:55
Pearse Road (A.I.B)		06:39	06:59	07:32	08:02	08:22	08:42	08:58	09:17	09:37	09:56	10:16	10:36	10:56
Pearse Road (Irish Independent Park)		06:40	07:00	07:33	08:02	08:22	08:42	08:59	09:18	09:38	09:56	10:16	10:36	10:56
Pearse Road (Connolly Road Junction)		06:41	07:01	07:33	08:03	08:23	08:43	08:59	09:18	09:38	09:57	10:17	10:37	10:57
Pearse Road (Clarkes Road Junction)		06:41	07:01	07:34	08:03	08:23	08:43	09:00	09:19	09:39	09:57	10:17	10:37	10:57
Pearse Road (Pearse Square Shops)		06:42	07:02	07:35	08:04	08:24	08:44	09:01	09:20	09:40	09:58	10:18	10:38	10:58
Lwr Pouladuff Rd (Fr Dominic Rd Jctn)		06:42	07:02	07:36	08:05	08:25	08:45	09:02	09:21	09:41	09:59	10:19	10:39	10:59
Lwr Pouladuff Rd (Saraville)		06:43	07:03	07:36	08:06	08:26	08:46	09:02	09:21	09:41	10:00	10:20	10:40	11:00
Lwr Pouladuff Rd (Connolly Rd Jctn)		06:43	07:03	07:37	08:06	08:27	08:47	09:03	09:22	09:42	10:01	10:21	10:41	11:01
Lwr Pouladuff Rd (Opp UCC Park)		06:44	07:04	07:38	08:07	08:28	08:48	09:04	09:23	09:43	10:02	10:22	10:42	11:02
Lwr Pouladuff Rd (Forge Hill Jctn)		06:45	07:05	07:39	08:08	08:29	08:49	09:06	09:25	09:45	10:03	10:23	10:43	11:03
Manor Farm (Manor Crescent)		06:46	07:06	07:41	08:10	08:31	08:51	09:07	09:26	09:46	10:04	10:24	10:44	11:04
Manor Farm (Southbound)	arr	06:49	07:09	07:41	08:11	08:31	08:51	09:07	09:26	09:46	10:05	10:25	10:45	11:05

*** The TFI Live App allows you to access live real time departure and journey planning information across the Transport for Ireland (TFI) network**

TFI TRANSPORT FOR IRELAND

Bus Éireann

TFI Leap

Valid from 22.02.2026

Use your TFI Leap Card to avail of cheaper fares and free interchange between routes

203

Parklands Dr. to Manor Farm via South Mall

Operating day		Monday - Friday												
Parklands Drive (Park View Green)	dep	10:35	10:55	11:15	11:35	11:55	12:15	12:35	12:55	13:15	13:35	13:55	14:15	14:35
Parklands Drive (Park Grove)		10:36	10:56	11:16	11:36	11:56	12:16	12:36	12:56	13:16	13:36	13:56	14:15	14:35
Fairhill Drive (St. Johns Well)		10:37	10:57	11:17	11:37	11:57	12:17	12:37	12:57	13:17	13:37	13:57	14:16	14:36
Fairhill Drive (Bridevalley Lower)		10:37	10:57	11:17	11:37	11:57	12:17	12:37	12:57	13:17	13:37	13:57	14:17	14:37
Fairhill Upper (Bridevalley View)		10:38	10:58	11:18	11:38	11:58	12:18	12:38	12:58	13:18	13:38	13:58	14:17	14:37
Fairhill Upper (Opp Willow Bank)		10:39	10:59	11:19	11:39	11:59	12:19	12:39	12:59	13:19	13:39	13:59	14:18	14:38
Fairfield Rd (Side of Peaches Salon)		10:39	10:59	11:19	11:39	11:59	12:19	12:39	12:59	13:19	13:39	13:59	14:18	14:38
Fairfield Rd (Fair Green Pitches)		10:40	11:00	11:20	11:40	12:00	12:20	12:40	13:00	13:20	13:40	14:00	14:19	14:39
Knockpogue Ave (Opp Credit Union)		10:41	11:01	11:21	11:41	12:01	12:21	12:41	13:01	13:21	13:41	14:01	14:20	14:40
Popham's Road West		10:42	11:02	11:22	11:41	12:01	12:21	12:41	13:01	13:21	13:41	14:01	14:21	14:41
Farranferris Avenue		10:43	11:03	11:23	11:42	12:02	12:22	12:42	13:02	13:22	13:42	14:02	14:22	14:42
Fairfield Avenue East		10:44	11:04	11:24	11:43	12:03	12:23	12:43	13:03	13:23	13:43	14:03	14:23	14:43
Commons Road		10:46	11:06	11:26	11:45	12:05	12:25	12:45	13:05	13:25	13:45	14:05	14:24	14:44
Bros Del Rd (Opp Blackpool Shop Ctr)		10:48	11:08	11:28	11:49	12:09	12:29	12:49	13:09	13:29	13:49	14:09	14:27	14:47
Dublin Street		10:51	11:11	11:31	11:51	12:11	12:31	12:51	13:11	13:31	13:51	14:11	14:29	14:49
Blackpool Church		10:52	11:12	11:32	11:53	12:13	12:33	12:53	13:13	13:33	13:53	14:13	14:31	14:51
O'Connell Street		10:54	11:14	11:34	11:54	12:14	12:34	12:54	13:14	13:34	13:54	14:14	14:32	14:52
Watercourse Road		10:55	11:15	11:35	11:56	12:16	12:36	12:56	13:16	13:36	13:56	14:16	14:33	14:53
Coburg Street		10:57	11:17	11:37	11:58	12:18	12:38	12:58	13:18	13:38	13:58	14:18	14:34	14:54
St. Patrick Street (Marks and Spencer)		11:02	11:22	11:42	12:03	12:23	12:43	13:03	13:23	13:43	14:03	14:23	14:43	15:03
Princes Street		11:03	11:23	11:43	12:04	12:24	12:44	13:04	13:24	13:44	14:04	14:24	14:44	15:04
Grand Parade		11:06	11:26	11:46	12:07	12:27	12:47	13:07	13:27	13:47	14:07	14:27	14:46	15:06
South Mall (VHI House Stop A)		11:07	11:27	11:47	12:08	12:28	12:48	13:08	13:28	13:48	14:08	14:28	14:48	15:08
Cork City Hall		11:09	11:29	11:49	12:10	12:30	12:50	13:10	13:30	13:50	14:10	14:30	14:49	15:09
Langford Row (Opp St Johns College)		11:11	11:31	11:51	12:12	12:32	12:52	13:12	13:32	13:52	14:12	14:32	14:52	15:12
Summerhill South (Capwell Garage)		11:12	11:32	11:52	12:13	12:33	12:53	13:13	13:33	13:53	14:13	14:33	14:53	15:13
Evergreen Rd (Presentation School)		11:13	11:33	11:53	12:15	12:35	12:55	13:15	13:35	13:55	14:15	14:35	14:54	15:14
Curragh Road (Credit Union)		11:14	11:34	11:54	12:16	12:36	12:56	13:16	13:36	13:56	14:16	14:36	14:56	15:16
Curragh Rd (Opp Turners Cross Stad)		11:15	11:35	11:55	12:17	12:37	12:57	13:17	13:37	13:57	14:17	14:37	14:56	15:16
Pearse Road (A.I.B)		11:16	11:36	11:56	12:18	12:38	12:58	13:18	13:38	13:58	14:18	14:38	14:58	15:18
Pearse Road (Irish Independent Park)		11:16	11:36	11:56	12:19	12:39	12:59	13:19	13:39	13:59	14:19	14:39	14:59	15:19
Pearse Road (Connolly Road Junction)		11:17	11:37	11:57	12:19	12:39	12:59	13:19	13:39	13:59	14:19	14:39	14:59	15:19
Pearse Road (Clarkes Road Junction)		11:17	11:37	11:57	12:20	12:40	13:00	13:20	13:40	14:00	14:20	14:40	15:00	15:20
Pearse Road (Pearse Square Shops)		11:18	11:38	11:58	12:21	12:41	13:01	13:21	13:41	14:01	14:21	14:41	15:01	15:21
Lwr Pouladuff Rd (Fr Dominic Rd Jctn)		11:19	11:39	11:59	12:22	12:42	13:02	13:22	13:42	14:02	14:22	14:42	15:03	15:23
Lwr Pouladuff Rd (Saraville)		11:20	11:40	12:00	12:22	12:42	13:02	13:22	13:42	14:02	14:22	14:42	15:03	15:23
Lwr Pouladuff Rd (Connolly Rd Jctn)		11:21	11:41	12:01	12:23	12:43	13:03	13:23	13:43	14:03	14:23	14:43	15:04	15:24
Lwr Pouladuff Rd (Opp UCC Park)		11:22	11:42	12:02	12:25	12:45	13:05	13:25	13:45	14:05	14:25	14:45	15:05	15:25
Lwr Pouladuff Rd (Forge Hill Jctn)		11:23	11:43	12:03	12:26	12:46	13:06	13:26	13:46	14:06	14:26	14:46	15:07	15:27
Manor Farm (Manor Crescent)		11:24	11:44	12:04	12:28	12:48	13:08	13:28	13:48	14:08	14:28	14:48	15:08	15:28
Manor Farm (Southbound)	arr	11:25	11:45	12:05	12:28	12:48	13:08	13:28	13:48	14:08	14:28	14:48	15:11	15:31

*** The TFI Live App allows you to access live real time departure and journey planning information across the Transport for Ireland (TFI) network**

TFI TRANSPORT FOR IRELAND

Bus Éireann

TFI Leap

Valid from 22.02.2026

Use your TFI Leap Card to avail of cheaper fares and free interchange between routes

203

Parklands Dr. to Manor Farm via South Mall

Operating day		Monday - Friday												
Parklands Drive (Park View Green)	dep	14:55	15:15	15:35	15:55	16:15	16:35	16:55	17:15	17:35	17:55	18:15	18:45	19:15
Parklands Drive (Park Grove)		14:55	15:15	15:35	15:56	16:16	16:36	16:56	17:16	17:36	17:55	18:15	18:45	19:15
Fairhill Drive (St. Johns Well)		14:56	15:16	15:36	15:57	16:17	16:37	16:57	17:17	17:37	17:56	18:16	18:46	19:16
Fairhill Drive (Bridevalley Lower)		14:57	15:17	15:37	15:57	16:17	16:37	16:57	17:17	17:37	17:57	18:16	18:46	19:16
Fairhill Upper (Bridevalley View)		14:57	15:17	15:37	15:58	16:18	16:38	16:58	17:18	17:38	17:57	18:17	18:47	19:17
Fairhill Upper (Opp Willow Bank)		14:58	15:18	15:38	15:59	16:19	16:39	16:59	17:19	17:39	17:58	18:17	18:47	19:17
Fairfield Rd (Side of Peaches Salon)		14:58	15:18	15:38	15:59	16:19	16:39	16:59	17:19	17:39	17:58	18:18	18:48	19:18
Fairfield Rd (Fair Green Pitches)		14:59	15:19	15:39	16:00	16:20	16:40	17:00	17:20	17:40	17:59	18:18	18:48	19:18
Knockpogue Ave (Opp Credit Union)		15:00	15:20	15:40	16:01	16:21	16:41	17:01	17:21	17:41	18:00	18:19	18:49	19:19
Popham's Road West		15:01	15:21	15:41	16:02	16:22	16:42	17:02	17:22	17:42	18:01	18:19	18:49	19:19
Farranferris Avenue		15:02	15:22	15:42	16:03	16:23	16:43	17:03	17:23	17:43	18:02	18:20	18:50	19:20
Fairfield Avenue East		15:03	15:23	15:43	16:03	16:23	16:43	17:03	17:23	17:43	18:03	18:20	18:50	19:20
Commons Road		15:04	15:24	15:44	16:05	16:25	16:45	17:05	17:25	17:45	18:04	18:21	18:51	19:21
Bros Del Rd (Opp Blackpool Shop Ctr)		15:07	15:27	15:47	16:08	16:28	16:48	17:08	17:28	17:48	18:07	18:24	18:53	19:23
Dublin Street		15:09	15:29	15:49	16:11	16:31	16:51	17:11	17:31	17:51	18:09	18:26	18:55	19:25
Blackpool Church		15:11	15:31	15:51	16:12	16:32	16:52	17:12	17:32	17:52	18:11	18:27	18:56	19:26
O'Connell Street		15:12	15:32	15:52	16:13	16:33	16:53	17:13	17:33	17:53	18:12	18:28	18:58	19:28
Watercourse Road		15:13	15:33	15:53	16:14	16:34	16:54	17:14	17:34	17:54	18:13	18:29	18:58	19:28
Coburg Street		15:14	15:34	15:54	16:16	16:36	16:56	17:16	17:36	17:56	18:14	18:30	19:00	19:30
St. Patrick Street (Marks and Spencer)		15:23	15:43	16:03	16:21	16:41	17:01	17:21	17:41	18:01	18:20	18:39	19:10	19:40
Princes Street		15:24	15:44	16:04	16:22	16:42	17:02	17:22	17:42	18:02		18:40	19:10	19:40
Grand Parade		15:26	15:46	16:06	16:25	16:45	17:05	17:25	17:45	18:05		18:42	19:13	19:43
South Mall (VHI House Stop A)		15:28	15:48	16:08	16:26	16:46	17:06	17:26	17:46	18:06		18:44	19:15	19:45
Cork City Hall		15:29	15:49	16:09	16:28	16:48	17:08	17:28	17:48	18:08		18:45	19:16	19:46
Langford Row (Opp St Johns College)		15:32	15:52	16:12	16:30	16:50	17:10	17:30	17:50	18:10		18:48	19:18	19:48
Summerhill South (Capwell Garage)		15:33	15:53	16:13	16:31	16:51	17:11	17:31	17:51	18:11		18:49	19:18	19:48
Evergreen Rd (Presentation School)		15:34	15:54	16:14	16:32	16:52	17:12	17:32	17:52	18:12		18:50	19:20	19:50
Curragh Road (Credit Union)		15:36	15:56	16:16	16:33	16:53	17:13	17:33	17:53	18:13		18:52	19:21	19:51
Curragh Rd (Opp Turners Cross Stad)		15:36	15:56	16:16	16:34	16:54	17:14	17:34	17:54	18:14		18:52	19:21	19:51
Pearse Road (A.I.B)		15:38	15:58	16:18	16:35	16:55	17:15	17:35	17:55	18:15		18:53	19:22	19:52
Pearse Road (Irish Independent Park)		15:39	15:59	16:19	16:36	16:56	17:16	17:36	17:56	18:16		18:54	19:23	19:53
Pearse Road (Connolly Road Junction)		15:39	15:59	16:19	16:36	16:56	17:16	17:36	17:56	18:16		18:55	19:24	19:54
Pearse Road (Clarkes Road Junction)		15:40	16:00	16:20	16:37	16:57	17:17	17:37	17:57	18:17		18:55	19:24	19:54
Pearse Road (Pearse Square Shops)		15:41	16:01	16:21	16:38	16:58	17:18	17:38	17:58	18:18		18:56	19:25	19:55
Lwr Pouladuff Rd (Fr Dominic Rd Jctn)		15:43	16:03	16:23	16:39	16:59	17:19	17:39	17:59	18:19		18:58	19:27	19:57
Lwr Pouladuff Rd (Saraville)		15:43	16:03	16:23	16:39	16:59	17:19	17:39	17:59	18:19		18:58	19:27	19:57
Lwr Pouladuff Rd (Connolly Rd Jctn)		15:44	16:04	16:24	16:40	17:00	17:20	17:40	18:00	18:20		18:59	19:28	19:58
Lwr Pouladuff Rd (Opp UCC Park)		15:45	16:05	16:25	16:41	17:01	17:21	17:41	18:01	18:21		18:59	19:28	19:58
Lwr Pouladuff Rd (Forge Hill Jctn)		15:47	16:07	16:27	16:42	17:02	17:22	17:42	18:02	18:22		19:01	19:29	19:59
Manor Farm (Manor Crescent)		15:48	16:08	16:28	16:43	17:03	17:23	17:43	18:03	18:23		19:02	19:30	20:00
Manor Farm (Southbound)	arr	15:51	16:11	16:31	16:44	17:04	17:24	17:44	18:04	18:24		19:05	19:33	20:03

*** The TFI Live App allows you to access live real time departure and journey planning information across the Transport for Ireland (TFI) network**

TFI TRANSPORT FOR IRELAND

Bus Éireann

TFI Leap

Valid from 22.02.2026

Use your TFI Leap Card to avail of cheaper fares and free interchange between routes

203

Parklands Dr. to Manor Farm via South Mall

Operating day		Monday - Friday							
Parklands Drive (Park View Green)	dep	19:45	20:15	20:45	21:15	21:45	22:15	22:45	23:15
Parklands Drive (Park Grove)		19:45	20:15	20:45	21:15	21:45	22:15	22:45	23:15
Fairhill Drive (St. Johns Well)		19:46	20:16	20:46	21:16	21:46	22:16	22:46	23:16
Fairhill Drive (Bridevalley Lower)		19:46	20:16	20:46	21:16	21:46	22:16	22:46	23:16
Fairhill Upper (Bridevalley View)		19:47	20:17	20:47	21:17	21:47	22:17	22:47	23:17
Fairhill Upper (Opp Willow Bank)		19:47	20:17	20:47	21:17	21:47	22:17	22:47	23:17
Fairfield Rd (Side of Peaches Salon)		19:48	20:18	20:48	21:18	21:48	22:18	22:48	23:18
Fairfield Rd (Fair Green Pitches)		19:48	20:18	20:48	21:18	21:48	22:18	22:48	23:18
Knockpogue Ave (Opp Credit Union)		19:49	20:19	20:49	21:19	21:49	22:19	22:49	23:19
Popham's Road West		19:49	20:19	20:49	21:19	21:49	22:19	22:49	23:19
Farranferris Avenue		19:50	20:20	20:50	21:20	21:50	22:20	22:50	23:20
Fairfield Avenue East		19:50	20:20	20:50	21:20	21:50	22:20	22:50	23:20
Commons Road		19:51	20:21	20:51	21:21	21:51	22:21	22:51	23:21
Bros Del Rd (Opp Blackpool Shop Ctr)		19:53	20:23	20:53	21:23	21:53	22:23	22:53	23:23
Dublin Street		19:54	20:24	20:54	21:24	21:54	22:24	22:54	23:24
Blackpool Church		19:55	20:25	20:55	21:25	21:55	22:25	22:55	23:25
O'Connell Street		19:56	20:26	20:56	21:26	21:55	22:25	22:55	23:25
Watercourse Road		19:57	20:27	20:57	21:27	21:56	22:26	22:56	23:26
Coburg Street		19:58	20:28	20:58	21:28	21:57	22:27	22:57	23:27
St. Patrick Street (Marks and Spencer)		20:07	20:37	21:07	21:37	22:06	22:36	23:06	23:33
Princes Street		20:08	20:38	21:08	21:38	22:07	22:37	23:07	
Grand Parade		20:10	20:40	21:10	21:40	22:08	22:38	23:08	
South Mall (VHI House Stop A)		20:12	20:42	21:12	21:42	22:10	22:40	23:10	
Cork City Hall		20:13	20:43	21:13	21:43	22:11	22:41	23:11	
Langford Row (Opp St Johns College)		20:15	20:45	21:15	21:45	22:13	22:43	23:13	
Summerhill South (Capwell Garage)		20:15	20:45	21:15	21:45	22:13	22:43	23:13	
Evergreen Rd (Presentation School)		20:16	20:46	21:16	21:46	22:14	22:44	23:14	
Curragh Road (Credit Union)		20:17	20:47	21:17	21:47	22:15	22:45	23:15	
Curragh Rd (Opp Turners Cross Stad)		20:18	20:48	21:18	21:48	22:15	22:45	23:15	
Pearse Road (A.I.B)		20:18	20:48	21:18	21:48	22:16	22:46	23:16	
Pearse Road (Irish Independent Park)		20:19	20:49	21:19	21:49	22:17	22:47	23:17	
Pearse Road (Connolly Road Junction)		20:20	20:50	21:20	21:50	22:17	22:47	23:17	
Pearse Road (Clarkes Road Junction)		20:21	20:51	21:21	21:51	22:18	22:48	23:18	
Pearse Road (Pearse Square Shops)		20:21	20:51	21:21	21:51	22:18	22:48	23:18	
Lwr Pouladuff Rd (Fr Dominic Rd Jctn)		20:23	20:53	21:23	21:53	22:20	22:50	23:20	
Lwr Pouladuff Rd (Saraville)		20:23	20:53	21:23	21:53	22:20	22:50	23:20	
Lwr Pouladuff Rd (Connolly Rd Jctn)		20:24	20:54	21:24	21:54	22:21	22:51	23:21	
Lwr Pouladuff Rd (Opp UCC Park)		20:24	20:54	21:24	21:54	22:21	22:51	23:21	
Lwr Pouladuff Rd (Forge Hill Jctn)		20:25	20:55	21:25	21:55	22:22	22:52	23:22	
Manor Farm (Manor Crescent)		20:26	20:56	21:26	21:56	22:23	22:53	23:23	
Manor Farm (Southbound)	arr	20:29	20:59	21:29	21:59	22:26	22:56	23:26	

*** The TFI Live App allows you to access live real time departure and journey planning information across the Transport for Ireland (TFI) network**

TFI TRANSPORT FOR IRELAND

Bus Éireann

TFI Leap

Valid from 22.02.2026

Use your TFI Leap Card to avail of cheaper fares and free interchange between routes

203

Parklands Dr. to Manor Farm via South Mall

Operating day		Saturday												
Parklands Drive (Park View Green)	dep	07:15	07:45	08:15	08:45	09:15	09:45		10:15	10:45		11:15	11:35	11:55
Parklands Drive (Park Grove)		07:16	07:46	08:16	08:46	09:16	09:46		10:16	10:46		11:16	11:36	11:56
Fairhill Drive (St. Johns Well)		07:16	07:46	08:17	08:47	09:17	09:47		10:17	10:47		11:17	11:37	11:57
Fairhill Drive (Bridevalley Lower)		07:17	07:47	08:17	08:47	09:17	09:47		10:17	10:47		11:17	11:37	11:57
Fairhill Upper (Bridevalley View)		07:18	07:48	08:18	08:48	09:18	09:48		10:18	10:48		11:18	11:38	11:58
Fairhill Upper (Opp Willow Bank)		07:19	07:49	08:19	08:49	09:19	09:49		10:19	10:49		11:19	11:39	11:59
Fairfield Rd (Side of Peaches Salon)		07:19	07:49	08:19	08:49	09:19	09:49		10:19	10:49		11:19	11:39	11:59
Fairfield Rd (Fair Green Pitches)		07:20	07:50	08:20	08:50	09:20	09:50		10:20	10:50		11:20	11:40	12:00
Knockpogue Ave (Opp Credit Union)		07:21	07:51	08:21	08:51	09:21	09:51		10:21	10:51		11:21	11:41	12:01
Popham's Road West		07:22	07:52	08:21	08:51	09:21	09:51		10:21	10:51		11:21	11:41	12:01
Farranferris Avenue		07:23	07:53	08:22	08:52	09:22	09:52		10:22	10:52		11:22	11:42	12:02
Fairfield Avenue East		07:25	07:55	08:23	08:53	09:23	09:53		10:23	10:53		11:23	11:43	12:03
Commons Road		07:27	07:57	08:24	08:54	09:24	09:54		10:24	10:54		11:25	11:45	12:05
Bros Del Rd (Opp Blackpool Shop Ctr)		07:28	07:58	08:26	08:56	09:26	09:57		10:26	10:56		11:28	11:49	12:09
Dublin Street		07:29	07:59	08:28	08:58	09:28	09:59		10:28	10:58		11:30	11:51	12:11
Blackpool Church		07:29	07:59	08:29	08:59	09:29	10:00		10:30	11:00		11:31	11:52	12:12
O'Connell Street		07:30	08:00	08:30	09:00	09:30	10:01		10:31	11:01		11:33	11:54	12:14
Watercourse Road		07:31	08:01	08:31	09:01	09:31	10:02		10:32	11:02		11:34	11:55	12:15
Coburg Street		07:34	08:04	08:34	09:04	09:34	10:05		10:35	11:05		11:37	11:58	12:18
St. Patrick Street (Marks and Spencer)		07:40	08:10	08:41	09:11	09:41	10:10	10:30	10:42	11:11	11:30	11:44	12:05	12:25
Princes Street		07:42	08:12	08:42	09:12	09:42	10:11	10:31	10:44	11:13	11:31	11:46	12:07	12:27
Grand Parade		07:45	08:15	08:44	09:14	09:44	10:14	10:34	10:46	11:15	11:34	11:48	12:10	12:30
South Mall (VHI House Stop A)		07:47	08:17	08:45	09:15	09:45	10:15	10:35	10:47	11:16	11:36	11:50	12:11	12:31
Cork City Hall		07:48	08:18	08:46	09:16	09:46	10:16	10:36	10:49	11:18	11:37	11:51	12:13	12:33
Langford Row (Opp St Johns College)		07:50	08:20	08:48	09:18	09:48	10:17	10:38	10:51	11:20	11:39	11:53	12:15	12:35
Summerhill South (Capwell Garage)		07:52	08:22	08:48	09:18	09:48	10:18	10:39	10:52	11:21	11:40	11:54	12:16	12:36
Evergreen Rd (Presentation School)		07:53	08:23	08:49	09:19	09:49	10:19	10:40	10:53	11:22	11:41	11:55	12:17	12:37
Curragh Road (Credit Union)		07:53	08:23	08:50	09:20	09:50	10:20	10:41	10:54	11:23	11:42	11:56	12:18	12:38
Curragh Rd (Opp Turners Cross Stad)		07:54	08:24	08:50	09:20	09:50	10:21	10:42	10:55	11:24	11:43	11:57	12:18	12:38
Pearse Road (A.I.B)		07:55	08:25	08:51	09:21	09:51	10:22	10:43	10:55	11:24	11:44	11:58	12:20	12:40
Pearse Road (Irish Independent Park)		07:57	08:27	08:52	09:22	09:52	10:23	10:44	10:56	11:25	11:45	11:59	12:20	12:40
Pearse Road (Connolly Road Junction)		07:59	08:29	08:52	09:22	09:52	10:23	10:44	10:57	11:26	11:45	11:59	12:21	12:41
Pearse Road (Clarkes Road Junction)		08:00	08:30	08:53	09:23	09:53	10:24	10:45	10:57	11:26	11:46	12:00	12:21	12:41
Pearse Road (Pearse Square Shops)		08:02	08:32	08:53	09:23	09:53	10:24	10:45	10:58	11:27	11:47	12:01	12:22	12:42
Lwr Pouladuff Rd (Fr Dominic Rd Jctn)		08:04	08:34	08:54	09:24	09:54	10:25	10:46	10:59	11:28	11:48	12:02	12:23	12:43
Lwr Pouladuff Rd (Saraville)		08:05	08:35	08:55	09:25	09:55	10:26	10:47	10:59	11:28	11:48	12:02	12:24	12:44
Lwr Pouladuff Rd (Connolly Rd Jctn)		08:06	08:36	08:56	09:26	09:56	10:26	10:47	11:00	11:29	11:49	12:03	12:25	12:45
Lwr Pouladuff Rd (Opp UCC Park)		08:07	08:37	08:56	09:26	09:56	10:27	10:48	11:00	11:29	11:50	12:04	12:26	12:46
Lwr Pouladuff Rd (Forge Hill Jctn)		08:09	08:39	08:57	09:27	09:57	10:27	10:48	11:01	11:30	11:51	12:05	12:27	12:47
Manor Farm (Manor Crescent)		08:10	08:40	08:58	09:28	09:58	10:28	10:49	11:02	11:31	11:52	12:06	12:28	12:48
Manor Farm (Southbound)	arr	08:10	08:40	08:59	09:29	09:59	10:29	10:50	11:03	11:32	11:53	12:09	12:29	12:49

*** The TFI Live App allows you to access live real time departure and journey planning information across the Transport for Ireland (TFI) network**

TFI TRANSPORT FOR IRELAND

Bus Éireann

TFI Leap

Valid from 22.02.2026

Use your TFI Leap Card to avail of cheaper fares and free interchange between routes

203

Parklands Dr. to Manor Farm via South Mall

Operating day		Saturday												
Parklands Drive (Park View Green)	dep	12:15	12:35	12:55	13:15	13:35	13:55	14:15	14:35	14:55	15:15	15:35	15:55	16:15
Parklands Drive (Park Grove)		12:16	12:36	12:56	13:16	13:36	13:56	14:16	14:36	14:56	15:16	15:36	15:56	16:16
Fairhill Drive (St. Johns Well)		12:17	12:37	12:57	13:17	13:37	13:57	14:17	14:37	14:57	15:17	15:37	15:57	16:17
Fairhill Drive (Bridevalley Lower)		12:17	12:37	12:57	13:17	13:37	13:57	14:17	14:37	14:57	15:17	15:37	15:57	16:17
Fairhill Upper (Bridevalley View)		12:18	12:38	12:58	13:18	13:38	13:58	14:18	14:38	14:58	15:18	15:38	15:58	16:18
Fairhill Upper (Opp Willow Bank)		12:19	12:39	12:59	13:19	13:39	13:59	14:19	14:39	14:59	15:19	15:39	15:59	16:19
Fairfield Rd (Side of Peaches Salon)		12:19	12:39	12:59	13:19	13:39	13:59	14:19	14:39	14:59	15:19	15:39	15:59	16:19
Fairfield Rd (Fair Green Pitches)		12:20	12:40	13:00	13:20	13:40	14:00	14:20	14:40	15:00	15:20	15:40	16:00	16:20
Knockpogue Ave (Opp Credit Union)		12:21	12:41	13:01	13:21	13:41	14:01	14:21	14:41	15:01	15:21	15:41	16:01	16:21
Popham's Road West		12:21	12:41	13:01	13:21	13:41	14:01	14:21	14:41	15:01	15:21	15:41	16:01	16:21
Farranferris Avenue		12:22	12:42	13:02	13:22	13:42	14:02	14:22	14:42	15:02	15:22	15:42	16:02	16:22
Fairfield Avenue East		12:23	12:43	13:03	13:23	13:43	14:03	14:23	14:43	15:03	15:23	15:43	16:03	16:23
Commons Road		12:25	12:45	13:05	13:25	13:45	14:05	14:25	14:45	15:05	15:25	15:45	16:05	16:25
Bros Del Rd (Opp Blackpool Shop Ctr)		12:28	12:48	13:09	13:29	13:49	14:09	14:28	14:48	15:08	15:28	15:48	16:08	16:28
Dublin Street		12:31	12:51	13:12	13:32	13:52	14:12	14:31	14:51	15:11	15:31	15:51	16:11	16:31
Blackpool Church		12:32	12:52	13:13	13:33	13:53	14:13	14:32	14:52	15:12	15:32	15:52	16:12	16:32
O'Connell Street		12:33	12:53	13:14	13:34	13:54	14:14	14:33	14:53	15:13	15:33	15:53	16:13	16:33
Watercourse Road		12:34	12:54	13:15	13:35	13:55	14:15	14:34	14:54	15:14	15:34	15:54	16:14	16:34
Coburg Street		12:38	12:58	13:19	13:39	13:59	14:19	14:38	14:58	15:18	15:38	15:58	16:18	16:38
St. Patrick Street (Marks and Spencer)		12:45	13:05	13:26	13:46	14:06	14:26	14:45	15:05	15:25	15:45	16:05	16:25	16:45
Princes Street		12:47	13:07	13:28	13:48	14:08	14:28	14:46	15:06	15:26	15:46	16:06	16:26	16:46
Grand Parade		12:51	13:11	13:32	13:52	14:12	14:32	14:50	15:10	15:30	15:50	16:10	16:30	16:50
South Mall (VHI House Stop A)		12:52	13:12	13:34	13:54	14:14	14:34	14:52	15:12	15:32	15:52	16:12	16:32	16:52
Cork City Hall		12:54	13:14	13:35	13:55	14:15	14:35	14:54	15:14	15:34	15:54	16:14	16:34	16:54
Langford Row (Opp St Johns College)		12:55	13:15	13:37	13:57	14:17	14:37	14:56	15:16	15:36	15:56	16:16	16:36	16:56
Summerhill South (Capwell Garage)		12:56	13:16	13:38	13:58	14:18	14:38	14:57	15:17	15:37	15:57	16:17	16:37	16:57
Evergreen Rd (Presentation School)		12:57	13:17	13:39	13:59	14:19	14:39	14:58	15:18	15:38	15:58	16:18	16:38	16:58
Curragh Road (Credit Union)		12:58	13:18	13:40	14:00	14:20	14:40	14:59	15:19	15:39	15:59	16:19	16:39	16:59
Curragh Rd (Opp Turners Cross Stad)		12:59	13:19	13:41	14:01	14:21	14:41	14:59	15:19	15:39	15:59	16:19	16:39	16:59
Pearse Road (A.I.B)		13:00	13:20	13:42	14:02	14:22	14:42	15:01	15:21	15:41	16:01	16:21	16:41	17:01
Pearse Road (Irish Independent Park)		13:01	13:21	13:43	14:03	14:23	14:43	15:01	15:21	15:41	16:01	16:21	16:41	17:01
Pearse Road (Connolly Road Junction)		13:01	13:21	13:44	14:04	14:24	14:44	15:02	15:22	15:42	16:02	16:22	16:42	17:02
Pearse Road (Clarkes Road Junction)		13:02	13:22	13:44	14:04	14:24	14:44	15:02	15:22	15:42	16:02	16:22	16:42	17:02
Pearse Road (Pearse Square Shops)		13:03	13:23	13:45	14:05	14:25	14:45	15:03	15:23	15:43	16:03	16:23	16:43	17:03
Lwr Pouladuff Rd (Fr Dominic Rd Jctn)		13:04	13:24	13:46	14:06	14:26	14:46	15:04	15:24	15:44	16:04	16:24	16:44	17:04
Lwr Pouladuff Rd (Saraville)		13:04	13:24	13:47	14:07	14:27	14:47	15:05	15:25	15:45	16:05	16:25	16:45	17:05
Lwr Pouladuff Rd (Connolly Rd Jctn)		13:05	13:25	13:47	14:07	14:27	14:47	15:05	15:25	15:45	16:05	16:25	16:45	17:05
Lwr Pouladuff Rd (Opp UCC Park)		13:05	13:25	13:48	14:08	14:28	14:48	15:06	15:26	15:46	16:06	16:26	16:46	17:06
Lwr Pouladuff Rd (Forge Hill Jctn)		13:06	13:26	13:49	14:09	14:29	14:49	15:07	15:27	15:47	16:07	16:27	16:47	17:07
Manor Farm (Manor Crescent)		13:07	13:27	13:50	14:10	14:30	14:50	15:08	15:28	15:48	16:08	16:28	16:48	17:08
Manor Farm (Southbound)	arr	13:08	13:28	13:52	14:12	14:32	14:52	15:10	15:30	15:50	16:10	16:30	16:50	17:10

*** The TFI Live App allows you to access live real time departure and journey planning information across the Transport for Ireland (TFI) network**

TFI TRANSPORT FOR IRELAND

Bus Éireann

TFI Leap

Valid from 22.02.2026

Use your TFI Leap Card to avail of cheaper fares and free interchange between routes

203

Parklands Dr. to Manor Farm via South Mall

Operating day		Saturday												
Parklands Drive (Park View Green)	dep	16:35	16:55	17:15	17:35	17:55	18:15	18:45	19:15	19:45	20:15	20:45	21:15	21:45
Parklands Drive (Park Grove)		16:36	16:56	17:16	17:36	17:56	18:16	18:46	19:16	19:46	20:16	20:46	21:16	21:46
Fairhill Drive (St. Johns Well)		16:37	16:57	17:17	17:36	17:56	18:16	18:46	19:16	19:47	20:17	20:47	21:17	21:47
Fairhill Drive (Bridevalley Lower)		16:37	16:57	17:17	17:37	17:57	18:17	18:47	19:17	19:47	20:17	20:47	21:17	21:47
Fairhill Upper (Bridevalley View)		16:38	16:58	17:18	17:37	17:57	18:17	18:47	19:18	19:48	20:18	20:48	21:18	21:48
Fairhill Upper (Opp Willow Bank)		16:39	16:59	17:19	17:38	17:58	18:18	18:48	19:18	19:49	20:19	20:49	21:19	21:49
Fairfield Rd (Side of Peaches Salon)		16:39	16:59	17:19	17:38	17:58	18:18	18:48	19:19	19:49	20:19	20:49	21:19	21:49
Fairfield Rd (Fair Green Pitches)		16:40	17:00	17:20	17:39	17:59	18:19	18:49	19:19	19:50	20:20	20:50	21:20	21:50
Knockpogue Ave (Opp Credit Union)		16:41	17:01	17:21	17:40	18:00	18:20	18:50	19:20	19:51	20:21	20:51	21:21	21:51
Popham's Road West		16:41	17:01	17:21	17:40	18:00	18:20	18:50	19:21	19:51	20:21	20:51	21:21	21:51
Farranferris Avenue		16:42	17:02	17:22	17:41	18:01	18:21	18:51	19:22	19:52	20:22	20:52	21:22	21:52
Fairfield Avenue East		16:43	17:03	17:23	17:42	18:02	18:22	18:52	19:22	19:53	20:23	20:53	21:23	21:53
Commons Road		16:45	17:05	17:25	17:43	18:03	18:23	18:53	19:23	19:54	20:24	20:54	21:24	21:54
Bros Del Rd (Opp Blackpool Shop Ctr)		16:48	17:08	17:28	17:47	18:07	18:27	18:57	19:26	19:56	20:26	20:56	21:26	21:56
Dublin Street		16:51	17:11	17:31	17:49	18:09	18:29	18:59	19:28	19:58	20:28	20:58	21:28	21:58
Blackpool Church		16:52	17:12	17:32	17:50	18:10	18:30	19:00	19:29	19:59	20:29	20:59	21:29	21:59
O'Connell Street		16:53	17:13	17:33	17:52	18:12	18:32	19:02	19:30	20:00	20:30	21:00	21:30	22:00
Watercourse Road		16:54	17:14	17:34	17:53	18:13	18:33	19:03	19:31	20:00	20:30	21:00	21:30	22:00
Coburg Street		16:58	17:18	17:38	17:56	18:16	18:36	19:06	19:34	20:03	20:33	21:03	21:33	22:03
St. Patrick Street (Marks and Spencer)		17:05	17:25	17:45	18:03	18:18	18:41	19:11	19:39	20:08	20:38	21:08	21:38	22:08
Princes Street		17:06	17:26	17:46	18:05		18:43	19:13	19:41	20:09	20:39	21:09	21:39	22:09
Grand Parade		17:10	17:30	17:50	18:08		18:46	19:16	19:44	20:12	20:42	21:12	21:42	22:12
South Mall (VHI House Stop A)		17:12	17:32	17:52	18:10		18:48	19:18	19:46	20:14	20:44	21:14	21:44	22:14
Cork City Hall		17:14	17:34	17:54	18:12		18:50	19:20	19:48	20:16	20:46	21:16	21:46	22:16
Langford Row (Opp St Johns College)		17:16	17:36	17:56	18:14		18:52	19:22	19:50	20:18	20:48	21:18	21:48	22:18
Summerhill South (Capwell Garage)		17:17	17:37	17:57	18:15		18:53	19:23	19:51	20:19	20:49	21:19	21:49	22:19
Evergreen Rd (Presentation School)		17:18	17:38	17:58	18:16		18:54	19:24	19:52	20:20	20:50	21:20	21:50	22:20
Curragh Road (Credit Union)		17:19	17:39	17:59	18:17		18:55	19:25	19:53	20:21	20:51	21:21	21:51	22:21
Curragh Rd (Opp Turners Cross Stad)		17:19	17:39	17:59	18:18		18:56	19:26	19:53	20:21	20:51	21:21	21:51	22:21
Pearse Road (A.I.B)		17:21	17:41	18:01	18:19		18:57	19:27	19:54	20:22	20:52	21:22	21:52	22:22
Pearse Road (Irish Independent Park)		17:21	17:41	18:01	18:20		18:58	19:28	19:55	20:23	20:53	21:23	21:53	22:23
Pearse Road (Connolly Road Junction)		17:22	17:42	18:02	18:20		18:58	19:28	19:55	20:23	20:53	21:23	21:53	22:23
Pearse Road (Clarkes Road Junction)		17:22	17:42	18:02	18:21		18:59	19:29	19:56	20:24	20:54	21:24	21:54	22:24
Pearse Road (Pearse Square Shops)		17:23	17:43	18:03	18:22		19:00	19:30	19:57	20:25	20:55	21:25	21:55	22:25
Lwr Pouladuff Rd (Fr Dominic Rd Jctn)		17:24	17:44	18:04	18:23		19:01	19:31	19:58	20:26	20:56	21:26	21:56	22:26
Lwr Pouladuff Rd (Saraville)		17:25	17:45	18:05	18:24		19:02	19:32	19:58	20:26	20:56	21:26	21:56	22:26
Lwr Pouladuff Rd (Connolly Rd Jctn)		17:25	17:45	18:05	18:25		19:03	19:33	19:59	20:27	20:57	21:27	21:57	22:27
Lwr Pouladuff Rd (Opp UCC Park)		17:26	17:46	18:06	18:25		19:03	19:33	19:59	20:27	20:57	21:27	21:57	22:27
Lwr Pouladuff Rd (Forge Hill Jctn)		17:27	17:47	18:07	18:26		19:04	19:34	20:00	20:28	20:58	21:28	21:58	22:28
Manor Farm (Manor Crescent)		17:28	17:48	18:08	18:28		19:06	19:36	20:01	20:29	20:59	21:29	21:59	22:29
Manor Farm (Southbound)	arr	17:30	17:50	18:10	18:28		19:06	19:36	20:02	20:30	21:00	21:30	22:00	22:30

*** The TFI Live App allows you to access live real time departure and journey planning information across the Transport for Ireland (TFI) network**

TFI TRANSPORT FOR IRELAND

Bus Éireann

TFI Leap

Valid from 22.02.2026

Use your TFI Leap Card to avail of cheaper fares and free interchange between routes

203

Parklands Dr. to Manor Farm via South Mall

Operating day		Saturday		
Parklands Drive (Park View Green)	dep	22:15	22:45	23:15
Parklands Drive (Park Grove)		22:16	22:46	23:16
Fairhill Drive (St. Johns Well)		22:17	22:47	23:16
Fairhill Drive (Bridevalley Lower)		22:17	22:47	23:17
Fairhill Upper (Bridevalley View)		22:18	22:48	23:17
Fairhill Upper (Opp Willow Bank)		22:19	22:49	23:18
Fairfield Rd (Side of Peaches Salon)		22:19	22:49	23:18
Fairfield Rd (Fair Green Pitches)		22:20	22:50	23:19
Knockpogue Ave (Opp Credit Union)		22:21	22:51	23:20
Popham's Road West		22:21	22:51	23:20
Farranferris Avenue		22:22	22:52	23:21
Fairfield Avenue East		22:23	22:53	23:22
Commons Road		22:24	22:54	23:23
Bros Del Rd (Opp Blackpool Shop Ctr)		22:26	22:56	23:25
Dublin Street		22:28	22:58	23:27
Blackpool Church		22:29	22:59	23:28
O'Connell Street		22:30	23:00	23:29
Watercourse Road		22:30	23:00	23:30
Coburg Street		22:33	23:03	23:32
St. Patrick Street (Marks and Spencer)		22:38	23:08	23:34
Princes Street		22:39	23:09	
Grand Parade		22:42	23:12	
South Mall (VHI House Stop A)		22:44	23:14	
Cork City Hall		22:46	23:16	
Langford Row (Opp St Johns College)		22:48	23:18	
Summerhill South (Capwell Garage)		22:49	23:19	
Evergreen Rd (Presentation School)		22:50	23:20	
Curragh Road (Credit Union)		22:51	23:21	
Curragh Rd (Opp Turners Cross Stad)		22:51	23:21	
Pearse Road (A.I.B)		22:52	23:22	
Pearse Road (Irish Independent Park)		22:53	23:23	
Pearse Road (Connolly Road Junction)		22:53	23:23	
Pearse Road (Clarkes Road Junction)		22:54	23:24	
Pearse Road (Pearse Square Shops)		22:55	23:25	
Lwr Pouladuff Rd (Fr Dominic Rd Jctn)		22:56	23:26	
Lwr Pouladuff Rd (Saraville)		22:56	23:26	
Lwr Pouladuff Rd (Connolly Rd Jctn)		22:57	23:27	
Lwr Pouladuff Rd (Opp UCC Park)		22:57	23:27	
Lwr Pouladuff Rd (Forge Hill Jctn)		22:58	23:28	
Manor Farm (Manor Crescent)		22:59	23:29	
Manor Farm (Southbound)	arr	23:00	23:30	

*** The TFI Live App allows you to access live real time departure and journey planning information across the Transport for Ireland (TFI) network**

TFI TRANSPORT FOR IRELAND

Bus Éireann

TFI Leap

Valid from 22.02.2026

Use your TFI Leap Card to avail of cheaper fares and free interchange between routes

203

Parklands Dr. to Manor Farm via South Mall

Operating day		Sunday												
Parklands Drive (Park View Green)	dep	09:50	10:20	10:50	11:20	11:50	12:20	12:50	13:20	13:50	14:20	14:50	15:20	15:50
Parklands Drive (Park Grove)		09:51	10:21	10:51	11:21	11:51	12:21	12:51	13:21	13:51	14:21	14:51	15:21	15:50
Fairhill Drive (St. Johns Well)		09:52	10:22	10:52	11:22	11:52	12:22	12:52	13:22	13:52	14:22	14:52	15:22	15:51
Fairhill Drive (Bridevalley Lower)		09:52	10:22	10:52	11:22	11:52	12:22	12:52	13:22	13:52	14:22	14:52	15:22	15:51
Fairhill Upper (Bridevalley View)		09:53	10:23	10:53	11:23	11:53	12:23	12:53	13:23	13:53	14:23	14:53	15:23	15:52
Fairhill Upper (Opp Willow Bank)		09:53	10:24	10:54	11:24	11:54	12:24	12:54	13:24	13:54	14:24	14:54	15:24	15:52
Fairfield Rd (Side of Peaches Salon)		09:54	10:24	10:54	11:24	11:54	12:24	12:54	13:24	13:54	14:24	14:54	15:24	15:53
Fairfield Rd (Fair Green Pitches)		09:54	10:25	10:55	11:25	11:55	12:25	12:55	13:25	13:55	14:25	14:55	15:25	15:53
Knockpogue Ave (Opp Credit Union)		09:55	10:26	10:56	11:26	11:56	12:26	12:56	13:26	13:56	14:26	14:56	15:26	15:54
Popham's Road West		09:56	10:26	10:56	11:26	11:56	12:26	12:56	13:26	13:56	14:26	14:57	15:27	15:55
Farranferris Avenue		09:57	10:27	10:57	11:27	11:57	12:27	12:57	13:27	13:57	14:27	14:58	15:28	15:56
Fairfield Avenue East		09:57	10:28	10:58	11:28	11:58	12:28	12:58	13:28	13:58	14:28	14:58	15:28	15:56
Commons Road		09:58	10:29	10:59	11:29	11:59	12:29	12:59	13:29	13:59	14:29	15:00	15:30	15:57
Bros Del Rd (Opp Blackpool Shop Ctr)		10:00	10:31	11:01	11:32	12:02	12:32	13:02	13:32	14:02	14:32	15:03	15:33	15:59
Dublin Street		10:02	10:33	11:03	11:34	12:04	12:34	13:04	13:34	14:04	14:34	15:06	15:36	16:01
Blackpool Church		10:03	10:34	11:04	11:35	12:05	12:35	13:05	13:35	14:05	14:35	15:07	15:37	16:02
O'Connell Street		10:04	10:35	11:05	11:37	12:07	12:37	13:07	13:37	14:07	14:37	15:08	15:38	16:03
Watercourse Road		10:05	10:36	11:06	11:38	12:08	12:38	13:08	13:38	14:08	14:38	15:09	15:39	16:04
Coburg Street		10:08	10:39	11:09	11:41	12:11	12:41	13:11	13:41	14:11	14:41	15:13	15:43	16:05
St. Patrick Street (Marks and Spencer)		10:12	10:43	11:13	11:46	12:18	12:48	13:18	13:48	14:18	14:48	15:20	15:50	16:16
Princes Street		10:13	10:44	11:14	11:47	12:19	12:50	13:20	13:50	14:20	14:50	15:22	15:52	16:17
Grand Parade		10:15	10:46	11:16	11:50	12:22	12:52	13:22	13:52	14:22	14:52	15:24	15:54	16:19
South Mall (VHI House Stop A)		10:16	10:47	11:17	11:51	12:23	12:54	13:24	13:54	14:24	14:54	15:26	15:56	16:20
Cork City Hall		10:17	10:48	11:18	11:52	12:24	12:56	13:26	13:56	14:26	14:56	15:28	15:58	16:21
Langford Row (Opp St Johns College)		10:19	10:50	11:20	11:54	12:26	12:58	13:28	13:58	14:28	14:58	15:30	16:00	16:23
Summerhill South (Capwell Garage)		10:19	10:51	11:21	11:55	12:27	12:59	13:29	13:59	14:29	14:59	15:31	16:01	16:23
Evergreen Rd (Presentation School)		10:20	10:52	11:22	11:56	12:28	13:00	13:30	14:00	14:30	15:00	15:32	16:02	16:25
Curragh Road (Credit Union)		10:21	10:53	11:23	11:57	12:29	13:01	13:31	14:01	14:31	15:01	15:33	16:03	16:26
Curragh Rd (Opp Turners Cross Stad)		10:21	10:53	11:23	11:57	12:29	13:01	13:31	14:01	14:31	15:01	15:33	16:03	16:26
Pearse Road (A.I.B)		10:22	10:54	11:24	11:58	12:30	13:03	13:33	14:03	14:33	15:03	15:35	16:05	16:27
Pearse Road (Irish Independent Park)		10:23	10:55	11:25	11:59	12:31	13:03	13:33	14:03	14:33	15:03	15:35	16:05	16:28
Pearse Road (Connolly Road Junction)		10:23	10:55	11:25	11:59	12:31	13:04	13:34	14:04	14:34	15:04	15:36	16:06	16:29
Pearse Road (Clarkes Road Junction)		10:24	10:56	11:26	12:00	12:32	13:04	13:34	14:04	14:34	15:04	15:36	16:06	16:29
Pearse Road (Pearse Square Shops)		10:25	10:57	11:27	12:01	12:33	13:05	13:35	14:05	14:35	15:05	15:37	16:07	16:30
Lwr Pouladuff Rd (Fr Dominic Rd Jctn)		10:25	10:57	11:27	12:01	12:34	13:06	13:36	14:06	14:36	15:06	15:38	16:08	16:31
Lwr Pouladuff Rd (Saraville)		10:26	10:58	11:28	12:02	12:34	13:07	13:37	14:07	14:37	15:07	15:39	16:09	16:32
Lwr Pouladuff Rd (Connolly Rd Jctn)		10:26	10:58	11:28	12:02	12:35	13:07	13:37	14:07	14:37	15:07	15:40	16:10	16:32
Lwr Pouladuff Rd (Opp UCC Park)		10:27	10:59	11:29	12:03	12:35	13:08	13:38	14:08	14:38	15:08	15:40	16:10	16:33
Lwr Pouladuff Rd (Forge Hill Jctn)		10:28	11:00	11:30	12:04	12:36	13:09	13:39	14:09	14:39	15:09	15:41	16:11	16:34
Manor Farm (Manor Crescent)		10:29	11:01	11:31	12:05	12:37	13:10	13:40	14:10	14:40	15:10	15:42	16:12	16:36
Manor Farm (Southbound)	arr	10:30	11:02	11:32	12:06	12:38	13:11	13:41	14:11	14:41	15:11	15:43	16:13	16:39

*** The TFI Live App allows you to access live real time departure and journey planning information across the Transport for Ireland (TFI) network**

TFI TRANSPORT FOR IRELAND

Bus Éireann

TFI Leap

Valid from 22.02.2026

Use your TFI Leap Card to avail of cheaper fares and free interchange between routes

203

Parklands Dr. to Manor Farm via South Mall

Operating day		Sunday												
Parklands Drive (Park View Green)	dep	16:20	16:50	17:20	17:50	18:20	18:50	19:20	19:50	20:20	20:50	21:20	21:50	22:20
Parklands Drive (Park Grove)		16:20	16:50	17:20	17:50	18:20	18:50	19:20	19:50	20:20	20:50	21:20	21:50	22:20
Fairhill Drive (St. Johns Well)		16:21	16:51	17:21	17:51	18:21	18:51	19:21	19:51	20:21	20:51	21:21	21:51	22:21
Fairhill Drive (Bridevalley Lower)		16:21	16:51	17:21	17:51	18:21	18:51	19:21	19:51	20:21	20:51	21:21	21:51	22:21
Fairhill Upper (Bridevalley View)		16:22	16:52	17:22	17:52	18:22	18:52	19:22	19:52	20:22	20:52	21:22	21:52	22:22
Fairhill Upper (Opp Willow Bank)		16:22	16:52	17:22	17:52	18:22	18:52	19:22	19:52	20:22	20:52	21:22	21:52	22:22
Fairfield Rd (Side of Peaches Salon)		16:23	16:53	17:23	17:53	18:23	18:53	19:23	19:53	20:23	20:53	21:23	21:53	22:23
Fairfield Rd (Fair Green Pitches)		16:23	16:53	17:23	17:53	18:23	18:53	19:23	19:53	20:23	20:53	21:23	21:53	22:23
Knockpogue Ave (Opp Credit Union)		16:24	16:54	17:24	17:54	18:24	18:54	19:24	19:54	20:24	20:54	21:24	21:54	22:24
Popham's Road West		16:25	16:55	17:25	17:55	18:24	18:54	19:24	19:54	20:24	20:54	21:24	21:54	22:24
Farranferris Avenue		16:26	16:56	17:26	17:56	18:25	18:55	19:25	19:55	20:25	20:55	21:25	21:55	22:25
Fairfield Avenue East		16:26	16:56	17:26	17:56	18:25	18:55	19:25	19:55	20:25	20:55	21:25	21:55	22:25
Commons Road		16:27	16:57	17:27	17:57	18:26	18:56	19:26	19:56	20:26	20:56	21:26	21:56	22:26
Bros Del Rd (Opp Blackpool Shop Ctr)		16:29	16:59	17:29	17:59	18:28	18:58	19:28	19:58	20:28	20:58	21:28	21:58	22:28
Dublin Street		16:31	17:01	17:31	18:01	18:29	18:59	19:29	19:59	20:29	20:59	21:29	21:59	22:29
Blackpool Church		16:32	17:02	17:32	18:02	18:30	19:00	19:30	20:00	20:30	21:00	21:30	22:00	22:30
O'Connell Street		16:33	17:03	17:33	18:03	18:31	19:01	19:31	20:01	20:31	21:01	21:31	22:00	22:30
Watercourse Road		16:34	17:04	17:34	18:04	18:32	19:02	19:32	20:02	20:32	21:02	21:32	22:01	22:31
Coburg Street		16:35	17:05	17:35	18:05	18:33	19:03	19:33	20:03	20:33	21:03	21:33	22:02	22:32
St. Patrick Street (Marks and Spencer)		16:46	17:16	17:46	18:16	18:42	19:12	19:42	20:12	20:42	21:12	21:42	22:11	22:41
Princes Street		16:47	17:17	17:47	18:17	18:43	19:13	19:43	20:13	20:43	21:13	21:43	22:12	22:42
Grand Parade		16:49	17:19	17:49	18:19	18:45	19:15	19:45	20:15	20:45	21:15	21:45	22:13	22:43
South Mall (VHI House Stop A)		16:50	17:20	17:50	18:20	18:47	19:17	19:47	20:17	20:47	21:17	21:47	22:15	22:45
Cork City Hall		16:51	17:21	17:51	18:21	18:48	19:18	19:48	20:18	20:48	21:18	21:48	22:16	22:46
Langford Row (Opp St Johns College)		16:53	17:23	17:53	18:23	18:50	19:20	19:50	20:20	20:50	21:20	21:50	22:18	22:48
Summerhill South (Capwell Garage)		16:53	17:23	17:53	18:23	18:50	19:20	19:50	20:20	20:50	21:20	21:50	22:18	22:48
Evergreen Rd (Presentation School)		16:55	17:25	17:55	18:25	18:51	19:21	19:51	20:21	20:51	21:21	21:51	22:19	22:49
Curragh Road (Credit Union)		16:56	17:26	17:56	18:26	18:52	19:22	19:52	20:22	20:52	21:22	21:52	22:20	22:50
Curragh Rd (Opp Turners Cross Stad)		16:56	17:26	17:56	18:26	18:53	19:23	19:53	20:23	20:53	21:23	21:53	22:20	22:50
Pearse Road (A.I.B)		16:57	17:27	17:57	18:27	18:53	19:23	19:53	20:23	20:53	21:23	21:53	22:21	22:51
Pearse Road (Irish Independent Park)		16:58	17:28	17:58	18:28	18:54	19:24	19:54	20:24	20:54	21:24	21:54	22:22	22:52
Pearse Road (Connolly Road Junction)		16:59	17:29	17:59	18:29	18:55	19:25	19:55	20:25	20:55	21:25	21:55	22:22	22:52
Pearse Road (Clarkes Road Junction)		16:59	17:29	17:59	18:29	18:56	19:26	19:56	20:26	20:56	21:26	21:56	22:23	22:53
Pearse Road (Pearse Square Shops)		17:00	17:30	18:00	18:30	18:56	19:26	19:56	20:26	20:56	21:26	21:56	22:23	22:53
Lwr Pouladuff Rd (Fr Dominic Rd Jctn)		17:01	17:31	18:01	18:31	18:58	19:28	19:58	20:28	20:58	21:28	21:58	22:25	22:55
Lwr Pouladuff Rd (Saraville)		17:02	17:32	18:02	18:32	18:58	19:28	19:58	20:28	20:58	21:28	21:58	22:25	22:55
Lwr Pouladuff Rd (Connolly Rd Jctn)		17:02	17:32	18:02	18:32	18:59	19:29	19:59	20:29	20:59	21:29	21:59	22:26	22:56
Lwr Pouladuff Rd (Opp UCC Park)		17:03	17:33	18:03	18:33	18:59	19:29	19:59	20:29	20:59	21:29	21:59	22:26	22:56
Lwr Pouladuff Rd (Forge Hill Jctn)		17:04	17:34	18:04	18:34	19:00	19:30	20:00	20:30	21:00	21:30	22:00	22:27	22:57
Manor Farm (Manor Crescent)		17:06	17:36	18:06	18:36	19:01	19:31	20:01	20:31	21:01	21:31	22:01	22:28	22:58
Manor Farm (Southbound)	arr	17:09	17:39	18:09	18:39	19:04	19:34	20:04	20:34	21:04	21:34	22:04	22:31	23:01

*** The TFI Live App allows you to access live real time departure and journey planning information across the Transport for Ireland (TFI) network**

TFI TRANSPORT FOR IRELAND

Bus Éireann

TFI Leap

Valid from 22.02.2026

Use your TFI Leap Card to avail of cheaper fares and free interchange between routes

203

Parklands Dr. to Manor Farm via South Mall

Operating day		Sunday	
Parklands Drive (Park View Green)	dep	22:45	23:15
Parklands Drive (Park Grove)		22:45	23:15
Fairhill Drive (St. Johns Well)		22:46	23:16
Fairhill Drive (Bridevalley Lower)		22:46	23:16
Fairhill Upper (Bridevalley View)		22:47	23:17
Fairhill Upper (Opp Willow Bank)		22:47	23:17
Fairfield Rd (Side of Peaches Salon)		22:48	23:18
Fairfield Rd (Fair Green Pitches)		22:48	23:18
Knockpogue Ave (Opp Credit Union)		22:49	23:19
Popham's Road West		22:49	23:19
Farranferris Avenue		22:50	23:20
Fairfield Avenue East		22:50	23:20
Commons Road		22:51	23:21
Bros Del Rd (Opp Blackpool Shop Ctr)		22:53	23:23
Dublin Street		22:54	23:24
Blackpool Church		22:55	23:25
O'Connell Street		22:55	23:25
Watercourse Road		22:56	23:26
Coburg Street		22:57	23:27
St. Patrick Street (Marks and Spencer)		23:06	23:33
Princes Street		23:07	
Grand Parade		23:08	
South Mall (VHI House Stop A)		23:10	
Cork City Hall		23:11	
Langford Row (Opp St Johns College)		23:13	
Summerhill South (Capwell Garage)		23:13	
Evergreen Rd (Presentation School)		23:14	
Curragh Road (Credit Union)		23:15	
Curragh Rd (Opp Turners Cross Stad)		23:15	
Pearse Road (A.I.B)		23:16	
Pearse Road (Irish Independent Park)		23:17	
Pearse Road (Connolly Road Junction)		23:17	
Pearse Road (Clarkes Road Junction)		23:18	
Pearse Road (Pearse Square Shops)		23:18	
Lwr Pouladuff Rd (Fr Dominic Rd Jctn)		23:20	
Lwr Pouladuff Rd (Saraville)		23:20	
Lwr Pouladuff Rd (Connolly Rd Jctn)		23:21	
Lwr Pouladuff Rd (Opp UCC Park)		23:21	
Lwr Pouladuff Rd (Forge Hill Jctn)		23:22	
Manor Farm (Manor Crescent)		23:23	
Manor Farm (Southbound)	arr	23:26	

*** The TFI Live App allows you to access live real time departure and journey planning information across the Transport for Ireland (TFI) network**

TFI TRANSPORT FOR IRELAND

Bus Éireann

TFI Leap

Valid from 22.02.2026

Use your TFI Leap Card to avail of cheaper fares and free interchange between routes

207

Donnybrook to Glenheights via South Mall

Operating day		Monday - Friday											
Donnybrook (Scairt Cross Terminus)	dep	07:10	07:40	07:55	08:10	08:40	09:10	09:40	10:10	10:40	11:10	11:40	12:10
Donnybrook Hill (Hillcourt)		07:11	07:41	07:56	08:11	08:41	09:11	09:41	10:11	10:41	11:11	11:41	12:11
Calderwood Road		07:11	07:41	07:56	08:11	08:41	09:11	09:41	10:11	10:41	11:11	11:41	12:11
Donnybrook Hill (Opposite Maxol)		07:12	07:42	07:57	08:12	08:42	09:12	09:42	10:12	10:42	11:12	11:42	12:12
Donnybrook Hill (Grange Cross)		07:13	07:43	07:58	08:13	08:43	09:13	09:43	10:13	10:43	11:13	11:43	12:13
Douglas Village West (National School)		07:14	07:44	07:59	08:14	08:44	09:14	09:44	10:14	10:44	11:14	11:44	12:14
Church Street (Shopping Ctr South)		07:15	07:46	08:01	08:16	08:45	09:15	09:45	10:15	10:45	11:15	11:45	12:15
Douglas Shopping Centre		07:16	07:47	08:02	08:17	08:46	09:16	09:46	10:16	10:46	11:16	11:46	12:16
Douglas Road Slip Road		07:17	07:49	08:04	08:19	08:47	09:17	09:46	10:16	10:46	11:16	11:46	12:16
Belvedere Lawn		07:19	07:50	08:05	08:20	08:49	09:19	09:48	10:18	10:48	11:18	11:48	12:18
Scoil Bhride		07:20	07:51	08:06	08:21	08:50	09:20	09:49	10:19	10:49	11:19	11:49	12:19
Ardfallen		07:20	07:52	08:07	08:22	08:50	09:20	09:49	10:19	10:49	11:19	11:49	12:19
Rosebank		07:21	07:52	08:07	08:22	08:51	09:21	09:50	10:20	10:50	11:20	11:50	12:20
Whitethorn		07:21	07:53	08:08	08:23	08:51	09:21	09:50	10:20	10:50	11:20	11:50	12:20
Bellair Junction		07:22	07:54	08:09	08:24	08:52	09:22	09:51	10:21	10:51	11:21	11:51	12:21
Saint Finbarrs Hospital		07:23	07:55	08:10	08:25	08:53	09:23	09:52	10:22	10:52	11:22	11:52	12:22
Southern Road		07:24	07:56	08:11	08:26	08:54	09:24	09:53	10:23	10:53	11:23	11:53	12:23
Infirmary Road		07:25	07:58	08:13	08:28	08:55	09:25	09:54	10:24	10:54	11:24	11:54	12:24
South Terrace		07:26	07:59	08:14	08:29	08:56	09:26	09:54	10:24	10:54	11:24	11:54	12:24
Georges Quay		07:27	08:00	08:15	08:30	08:57	09:27	09:55	10:25	10:55	11:25	11:55	12:25
Grand Parade		07:29	08:03	08:18	08:33	08:59	09:29	09:56	10:26	10:56	11:26	11:56	12:26
Daunt Square		07:32	08:06	08:21	08:36	09:02	09:32	09:57	10:27	10:57	11:27	11:57	12:27
St. Patrick Street (Michel Jewellers)		07:38	08:12	08:27	08:45	09:10	09:40	10:10	10:40	11:10	11:40	12:10	12:40
Bridge Street		07:40	08:14	08:29	08:47	09:12	09:42	10:12	10:42	11:12	11:42	12:12	12:42
MacCurtain Street		07:41	08:15	08:30	08:48	09:13	09:43	10:13	10:43	11:13	11:43	12:13	12:43
Summerhill North (O'Donovan's Shop)		07:42	08:16	08:31	08:48	09:14	09:44	10:14	10:44	11:14	11:44	12:14	12:44
Summerhill North (Opp Cork Chamber)		07:43	08:17	08:32	08:49	09:15	09:45	10:14	10:44	11:14	11:44	12:14	12:44
Summerhill North (St. Luke's Cross)		07:44	08:18	08:33	08:50	09:16	09:46	10:15	10:45	11:15	11:45	12:15	12:45
Ballyhooley Road (Harrington Square)		07:45	08:19	08:34	08:51	09:17	09:47	10:16	10:46	11:16	11:46	12:16	12:46
Glen Avenue (Entrance to Mourne Ave)		|	08:20	08:35	|	|	|	|	|	|	|	|	|
Glen Avenue (Opp Comeragh Park)		|	08:21	08:36	|	|	|	|	|	|	|	|	|
Glen Avenue (Jnct with Rathmore Rd)		|	08:22	08:37	|	|	|	|	|	|	|	|	|
Glen Avenue (Mount Farran)		|	08:23	08:38	|	|	|	|	|	|	|	|	|
Ballyhooley Road (Glen RPark)		07:47	|	|	08:53	09:19	09:49	10:17	10:47	11:17	11:47	12:17	12:47
Ballyhooley Rd (After North Link Jctn)		07:48	08:25	08:40	08:55	09:20	09:50	10:18	10:48	11:18	11:48	12:18	12:48
Ballyhooley New Road (Ashgrove Villas)		07:49	08:27	08:42	08:57	09:21	09:51	10:18	10:48	11:18	11:48	12:18	12:48
Ballyhooley New Rd (Community Park)		07:50	08:28	08:43	08:58	09:22	09:52	10:19	10:49	11:19	11:49	12:19	12:49
Ballyhooley New Road (Brookwood)		07:51	08:29	08:44	08:59	09:23	09:53	10:20	10:50	11:20	11:50	12:20	12:50
Upper Kinvara Road		07:52	08:30	08:45	09:00	09:24	09:54	10:20	10:50	11:20	11:50	12:20	12:50
Dublin Hill (Opp Kilbarry Ind Est)		07:53	08:31	08:46	09:01	09:25	09:55	10:21	10:51	11:21	11:51	12:21	12:51
Glenthorn Road (Northbound)		07:54	08:32	08:47	09:02	09:26	09:56	10:22	10:52	11:22	11:52	12:22	12:52
Glenthorn Drive (Northbound)		07:55	08:32	08:47	09:02	09:27	09:57	10:23	10:53	11:23	11:53	12:23	12:53
Glenthorn (Glenheights Square)		07:56	08:33	08:48	09:03	09:28	09:58	10:24	10:54	11:24	11:54	12:24	12:54
Glenheights Park Terminus	arr	08:00	08:38	08:53	09:08	09:32	10:02	10:29	10:59	11:29	11:59	12:29	12:59

*** The TFI Live App allows you to access live real time departure and journey planning information across the Transport for Ireland (TFI) network**

TFI TRANSPORT FOR IRELAND

Bus Éireann

TFI Leap

Valid from 24.08.2025

Use your TFI Leap Card to avail of cheaper fares and free interchange between routes

207

Donnybrook to Glenheights via South Mall

Operating day		Monday - Friday											
Donnybrook (Scairt Cross Terminus)	dep	12:40	13:10	13:40	14:10	14:40	15:10	15:40	16:10	16:40	17:10	17:40	18:10
Donnybrook Hill (Hillcourt)		12:41	13:11	13:41	14:11	14:41	15:11	15:41	16:11	16:41	17:11	17:41	18:11
Calderwood Road		12:41	13:11	13:41	14:11	14:41	15:11	15:41	16:11	16:41	17:11	17:41	18:11
Donnybrook Hill (Opposite Maxol)		12:42	13:12	13:42	14:12	14:42	15:12	15:42	16:12	16:42	17:12	17:42	18:12
Donnybrook Hill (Grange Cross)		12:43	13:13	13:43	14:13	14:43	15:13	15:43	16:13	16:43	17:13	17:43	18:13
Douglas Village West (National School)		12:44	13:14	13:44	14:14	14:44	15:14	15:44	16:14	16:44	17:14	17:44	18:14
Church Street (Shopping Ctr South)		12:45	13:15	13:45	14:15	14:45	15:15	15:45	16:15	16:45	17:15	17:45	18:15
Douglas Shopping Centre		12:46	13:16	13:46	14:16	14:46	15:16	15:46	16:16	16:46	17:16	17:46	18:16
Douglas Road Slip Road		12:46	13:16	13:46	14:16	14:46	15:16	15:46	16:16	16:46	17:16	17:47	18:16
Belvedere Lawn		12:48	13:18	13:48	14:18	14:48	15:18	15:48	16:18	16:48	17:18	17:49	18:18
Scoil Bhride		12:49	13:19	13:49	14:19	14:49	15:19	15:49	16:19	16:49	17:19	17:50	18:19
Ardfallen		12:49	13:19	13:49	14:19	14:49	15:19	15:49	16:19	16:49	17:19	17:50	18:19
Rosebank		12:50	13:20	13:50	14:20	14:50	15:20	15:50	16:20	16:50	17:20	17:51	18:20
Whitethorn		12:50	13:20	13:50	14:20	14:50	15:20	15:50	16:20	16:50	17:20	17:51	18:20
Bellair Junction		12:51	13:21	13:51	14:21	14:51	15:21	15:51	16:21	16:51	17:21	17:52	18:21
Saint Finbarrs Hospital		12:52	13:22	13:52	14:22	14:52	15:22	15:52	16:22	16:52	17:22	17:53	18:22
Southern Road		12:53	13:23	13:53	14:23	14:53	15:23	15:53	16:23	16:53	17:23	17:54	18:23
Infirmary Road		12:54	13:24	13:54	14:24	14:54	15:24	15:54	16:24	16:54	17:24	17:55	18:24
South Terrace		12:54	13:24	13:54	14:24	14:54	15:24	15:54	16:24	16:54	17:24	17:56	18:24
Georges Quay		12:55	13:25	13:55	14:25	14:55	15:25	15:55	16:25	16:55	17:25	17:57	18:25
Grand Parade		12:56	13:26	13:56	14:26	14:56	15:26	15:56	16:26	16:56	17:26	17:59	18:26
Daunt Square		12:57	13:27	13:57	14:27	14:57	15:27	15:57	16:27	16:57	17:27	18:02	18:27
St. Patrick Street (Michel Jewellers)		13:10	13:33	14:03	14:33	15:03	15:33	16:03	16:33	17:03	17:33	18:10	18:32
Bridge Street		13:12	13:35	14:05	14:35	15:05	15:35	16:05	16:35	17:05	17:35	18:12	18:34
MacCurtain Street		13:13	13:36	14:06	14:36	15:06	15:36	16:06	16:36	17:06	17:36	18:13	18:35
Summerhill North (O'Donovan's Shop)		13:14	13:37	14:07	14:37	15:07	15:37	16:07	16:37	17:07	17:37	18:14	18:36
Summerhill North (Opp Cork Chamber)		13:14	13:38	14:08	14:38	15:08	15:38	16:08	16:38	17:08	17:38	18:15	18:36
Summerhill North (St. Luke's Cross)		13:15	13:39	14:09	14:39	15:09	15:39	16:09	16:39	17:09	17:39	18:16	18:37
Ballyhooley Road (Harrington Square)		13:16	13:40	14:10	14:40	15:10	15:40	16:10	16:40	17:10	17:40	18:17	18:38
Glen Avenue (Entrance to Mourne Ave)		|	|	|	|	|	|	|	|	|	|	|	|
Glen Avenue (Opp Comeragh Park)		|	|	|	|	|	|	|	|	|	|	|	|
Glen Avenue (Jnct with Rathmore Rd)		|	|	|	|	|	|	|	|	|	|	|	|
Glen Avenue (Mount Farran)		|	|	|	|	|	|	|	|	|	|	|	|
Ballyhooley Road (Glen RPark)		13:17	13:40	14:10	14:40	15:10	15:40	16:10	16:40	17:10	17:40	18:19	18:39
Ballyhooley Rd (After North Link Jctn)		13:18	13:41	14:11	14:41	15:11	15:41	16:11	16:41	17:11	17:41	18:20	18:40
Ballyhooley New Road (Ashgrove Villas)		13:18	13:42	14:12	14:42	15:12	15:42	16:12	16:42	17:12	17:42	18:22	18:40
Ballyhooley New Rd (Community Park)		13:19	13:43	14:13	14:43	15:13	15:43	16:13	16:43	17:13	17:43	18:23	18:41
Ballyhooley New Road (Brookwood)		13:20	13:43	14:13	14:43	15:13	15:43	16:13	16:43	17:13	17:43	18:24	18:42
Upper Kinvara Road		13:20	13:44	14:14	14:44	15:14	15:44	16:14	16:44	17:14	17:44	18:25	18:42
Dublin Hill (Opp Kilbarry Ind Est)		13:21	13:45	14:15	14:45	15:15	15:45	16:15	16:45	17:15	17:45	18:26	18:43
Glenthorn Road (Northbound)		13:22	13:46	14:16	14:46	15:16	15:46	16:16	16:46	17:16	17:46	18:27	18:44
Glenthorn Drive (Northbound)		13:23	13:47	14:17	14:47	15:17	15:47	16:17	16:47	17:17	17:47	18:27	18:45
Glenthorn (Glenheights Square)		13:24	13:48	14:18	14:48	15:18	15:48	16:18	16:48	17:18	17:48	18:28	18:46
Glenheights Park Terminus	arr	13:29	13:53	14:23	14:53	15:23	15:53	16:23	16:53	17:23	17:53	18:33	18:51

*** The TFI Live App allows you to access live real time departure and journey planning information across the Transport for Ireland (TFI) network**

TFI TRANSPORT FOR IRELAND

Bus Éireann

TFI Leap

Valid from 24.08.2025

Use your TFI Leap Card to avail of cheaper fares and free interchange between routes

207

Donnybrook to Glenheights via South Mall

Operating day		Monday - Friday									
Donnybrook (Scairt Cross Terminus)	dep	18:40	19:10	19:40	20:10	20:40	21:10	21:40	22:10	22:40	23:10
Donnybrook Hill (Hillcourt)		18:41	19:11	19:41	20:11	20:41	21:11	21:41	22:11	22:41	23:11
Calderwood Road		18:41	19:11	19:41	20:11	20:41	21:11	21:41	22:11	22:41	23:11
Donnybrook Hill (Opposite Maxol)		18:42	19:12	19:42	20:12	20:42	21:12	21:42	22:12	22:42	23:12
Donnybrook Hill (Grange Cross)		18:43	19:13	19:43	20:13	20:43	21:13	21:43	22:13	22:43	23:13
Douglas Village West (National School)		18:44	19:14	19:44	20:14	20:44	21:14	21:44	22:14	22:44	23:14
Church Street (Shopping Ctr South)		18:45	19:15	19:45	20:15	20:45	21:15	21:45	22:15	22:45	23:15
Douglas Shopping Centre		18:46	19:16	19:46	20:16	20:46	21:16	21:46	22:16	22:46	23:16
Douglas Road Slip Road		18:46	19:16	19:46	20:16	20:46	21:16	21:46	22:16	22:46	23:16
Belvedere Lawn		18:48	19:18	19:48	20:18	20:48	21:18	21:48	22:18	22:48	23:18
Scoil Bhride		18:49	19:19	19:49	20:19	20:49	21:19	21:49	22:19	22:49	23:19
Ardfallen		18:49	19:19	19:49	20:19	20:49	21:19	21:49	22:19	22:49	23:19
Rosebank		18:50	19:20	19:50	20:20	20:50	21:20	21:50	22:20	22:50	23:20
Whitethorn		18:50	19:20	19:50	20:20	20:50	21:20	21:50	22:20	22:50	23:20
Bellair Junction		18:51	19:21	19:51	20:21	20:51	21:21	21:51	22:21	22:51	23:21
Saint Finbarrs Hospital		18:52	19:22	19:52	20:22	20:52	21:22	21:52	22:22	22:52	23:22
Southern Road		18:53	19:23	19:53	20:23	20:53	21:23	21:53	22:23	22:53	23:23
Infirmary Road		18:54	19:24	19:54	20:24	20:54	21:24	21:54	22:24	22:54	23:24
South Terrace		18:54	19:24	19:54	20:24	20:54	21:24	21:54	22:24	22:54	23:24
Georges Quay		18:55	19:25	19:55	20:25	20:55	21:25	21:55	22:25	22:55	23:25
Grand Parade		18:56	19:26	19:56	20:26	20:56	21:26	21:56	22:26	22:56	23:26
Daunt Square		18:57	19:27	19:57	20:27	20:57	21:27	21:57	22:27	22:57	23:27
St. Patrick Street (Michel Jewellers)		19:02	19:32	20:02	20:32	21:02	21:32	22:02	22:32	23:02	23:28
Bridge Street		19:04	19:34	20:04	20:34	21:04	21:34	22:04	22:34	23:04	
MacCurtain Street		19:05	19:35	20:05	20:35	21:05	21:35	22:05	22:35	23:05	
Summerhill North (O'Donovan's Shop)		19:06	19:36	20:06	20:36	21:06	21:36	22:06	22:36	23:06	
Summerhill North (Opp Cork Chamber)		19:06	19:36	20:06	20:36	21:06	21:36	22:06	22:36	23:06	
Summerhill North (St. Luke's Cross)		19:07	19:37	20:07	20:37	21:07	21:37	22:07	22:37	23:07	
Ballyhooley Road (Harrington Square)		19:08	19:38	20:08	20:38	21:08	21:38	22:08	22:38	23:08	
Glen Avenue (Entrance to Mourne Ave)		|	|	|	|	|	|	|	|	|	
Glen Avenue (Opp Comeragh Park)		|	|	|	|	|	|	|	|	|	
Glen Avenue (Jnct with Rathmore Rd)		|	|	|	|	|	|	|	|	|	
Glen Avenue (Mount Farran)		|	|	|	|	|	|	|	|	|	
Ballyhooley Road (Glen RPark)		19:09	19:39	20:09	20:39	21:09	21:39	22:09	22:39	23:09	
Ballyhooley Rd (After North Link Jctn)		19:10	19:40	20:10	20:40	21:10	21:40	22:10	22:40	23:10	
Ballyhooley New Road (Ashgrove Villas)		19:10	19:40	20:10	20:40	21:10	21:40	22:10	22:40	23:10	
Ballyhooley New Rd (Community Park)		19:11	19:41	20:11	20:41	21:11	21:41	22:11	22:41	23:11	
Ballyhooley New Road (Brookwood)		19:12	19:42	20:12	20:42	21:12	21:42	22:12	22:42	23:12	
Upper Kinvara Road		19:12	19:42	20:12	20:42	21:12	21:42	22:12	22:42	23:12	
Dublin Hill (Opp Kilbarry Ind Est)		19:13	19:43	20:13	20:43	21:13	21:43	22:13	22:43	23:13	
Glenthorn Road (Northbound)		19:14	19:44	20:14	20:44	21:14	21:44	22:14	22:44	23:14	
Glenthorn Drive (Northbound)		19:15	19:45	20:15	20:45	21:15	21:45	22:15	22:45	23:15	
Glenthorn (Glenheights Square)		19:16	19:46	20:16	20:46	21:16	21:46	22:16	22:46	23:16	
Glenheights Park Terminus	arr	19:21	19:51	20:21	20:51	21:21	21:51	22:21	22:51	23:21	

*** The TFI Live App allows you to access live real time departure and journey planning information across the Transport for Ireland (TFI) network**

TFI TRANSPORT FOR IRELAND

Bus Éireann

TFI Leap

Valid from 24.08.2025

Use your TFI Leap Card to avail of cheaper fares and free interchange between routes

207

Donnybrook to Glenheights via South Mall

Operating day		Saturday											
Donnybrook (Scairt Cross Terminus)	dep	07:10	07:40	08:10	08:40	09:10	09:40	10:10	10:40	11:10	11:40	12:10	12:40
Donnybrook Hill (Hillcourt)		07:11	07:41	08:11	08:41	09:11	09:41	10:11	10:41	11:11	11:41	12:11	12:41
Calderwood Road		07:11	07:41	08:11	08:41	09:11	09:41	10:11	10:41	11:11	11:41	12:11	12:41
Donnybrook Hill (Opposite Maxol)		07:12	07:42	08:12	08:42	09:12	09:42	10:12	10:42	11:12	11:42	12:12	12:42
Donnybrook Hill (Grange Cross)		07:13	07:43	08:13	08:43	09:13	09:43	10:13	10:43	11:13	11:43	12:13	12:43
Douglas Village West (National School)		07:14	07:44	08:14	08:44	09:14	09:44	10:14	10:44	11:14	11:44	12:14	12:44
Church Street (Shopping Ctr South)		07:15	07:45	08:15	08:45	09:15	09:45	10:15	10:45	11:15	11:45	12:15	12:45
Douglas Shopping Centre		07:17	07:47	08:16	08:46	09:16	09:46	10:16	10:46	11:16	11:46	12:16	12:46
Douglas Road Slip Road		07:18	07:48	08:16	08:46	09:16	09:46	10:16	10:46	11:16	11:46	12:16	12:46
Belvedere Lawn		07:19	07:49	08:18	08:48	09:18	09:48	10:18	10:48	11:18	11:48	12:18	12:48
Scoil Bhride		07:20	07:50	08:19	08:49	09:19	09:49	10:19	10:49	11:19	11:49	12:19	12:49
Ardfallen		07:21	07:51	08:19	08:49	09:19	09:49	10:19	10:49	11:19	11:49	12:19	12:49
Rosebank		07:22	07:52	08:20	08:50	09:20	09:50	10:20	10:50	11:20	11:50	12:20	12:50
Whitethorn		07:24	07:54	08:20	08:50	09:20	09:50	10:20	10:50	11:20	11:50	12:20	12:50
Bellair Junction		07:26	07:56	08:21	08:51	09:21	09:51	10:21	10:51	11:21	11:51	12:21	12:51
Saint Finbarrs Hospital		07:28	07:58	08:22	08:52	09:22	09:52	10:22	10:52	11:22	11:52	12:22	12:52
Southern Road		07:30	08:00	08:23	08:53	09:23	09:53	10:23	10:53	11:23	11:53	12:23	12:53
Infirmary Road		07:32	08:02	08:24	08:54	09:24	09:54	10:24	10:54	11:24	11:54	12:24	12:54
South Terrace		07:34	08:04	08:24	08:54	09:24	09:54	10:24	10:54	11:24	11:54	12:24	12:54
Georges Quay		07:36	08:06	08:25	08:55	09:25	09:55	10:25	10:55	11:25	11:55	12:25	12:55
Grand Parade		07:38	08:08	08:26	08:56	09:26	09:56	10:26	10:56	11:26	11:56	12:26	12:56
Daunt Square		07:39	08:09	08:27	08:57	09:27	09:57	10:27	10:57	11:27	11:57	12:27	12:57
St. Patrick Street (Michel Jewellers)		07:40	08:10	08:40	09:10	09:40	10:10	10:40	11:10	11:40	12:10	12:40	13:10
Bridge Street		07:42	08:12	08:42	09:12	09:42	10:12	10:42	11:12	11:42	12:12	12:42	13:12
MacCurtain Street		07:43	08:13	08:43	09:13	09:43	10:13	10:43	11:13	11:43	12:13	12:43	13:13
Summerhill North (O'Donovan's Shop)		07:44	08:14	08:44	09:14	09:44	10:14	10:44	11:14	11:44	12:14	12:44	13:14
Summerhill North (Opp Cork Chamber)		07:45	08:15	08:44	09:14	09:44	10:14	10:44	11:14	11:44	12:14	12:44	13:14
Summerhill North (St. Luke's Cross)		07:46	08:16	08:45	09:15	09:45	10:15	10:45	11:15	11:45	12:15	12:45	13:15
Ballyhooley Road (Harrington Square)		07:47	08:17	08:46	09:16	09:46	10:16	10:46	11:16	11:46	12:16	12:46	13:16
Glen Avenue (Entrance to Mourne Ave)		|	08:18	|	|	|	|	|	|	|	|	|	|
Glen Avenue (Opp Comeragh Park)		|	08:19	|	|	|	|	|	|	|	|	|	|
Glen Avenue (Jnct with Rathmore Rd)		|	08:20	|	|	|	|	|	|	|	|	|	|
Glen Avenue (Mount Farran)		|	08:22	|	|	|	|	|	|	|	|	|	|
Ballyhooley Road (Glen RPark)		07:48	|	08:47	09:17	09:47	10:17	10:47	11:17	11:47	12:17	12:47	13:17
Ballyhooley Rd (After North Link Jctn)		07:49	08:24	08:48	09:18	09:48	10:18	10:48	11:18	11:48	12:18	12:48	13:18
Ballyhooley New Road (Ashgrove Villas)		07:50	08:25	08:48	09:18	09:48	10:18	10:48	11:18	11:48	12:18	12:48	13:18
Ballyhooley New Rd (Community Park)		07:51	08:26	08:49	09:19	09:49	10:19	10:49	11:19	11:49	12:19	12:49	13:19
Ballyhooley New Road (Brookwood)		07:52	08:27	08:50	09:20	09:50	10:20	10:50	11:20	11:50	12:20	12:50	13:20
Upper Kinvara Road		07:53	08:28	08:50	09:20	09:50	10:20	10:50	11:20	11:50	12:20	12:50	13:20
Dublin Hill (Opp Kilbarry Ind Est)		07:54	08:29	08:51	09:21	09:51	10:21	10:51	11:21	11:51	12:21	12:51	13:21
Glenthorn Road (Northbound)		07:55	08:30	08:52	09:22	09:52	10:22	10:52	11:22	11:52	12:22	12:52	13:22
Glenthorn Drive (Northbound)		07:56	08:31	08:53	09:23	09:53	10:23	10:53	11:23	11:53	12:23	12:53	13:23
Glenthorn (Glenheights Square)		07:57	08:32	08:54	09:24	09:54	10:24	10:54	11:24	11:54	12:24	12:54	13:24
Glenheights Park Terminus	arr	08:02	08:37	08:59	09:29	09:59	10:29	10:59	11:29	11:59	12:29	12:59	13:29

*** The TFI Live App allows you to access live real time departure and journey planning information across the Transport for Ireland (TFI) network**

TFI TRANSPORT FOR IRELAND

Bus Éireann

TFI Leap

Valid from 24.08.2025

Use your TFI Leap Card to avail of cheaper fares and free interchange between routes

207

Donnybrook to Glenheights via South Mall

Operating day		Saturday											
Donnybrook (Scairt Cross Terminus)	dep	13:10	13:40	14:10	14:40	15:10	15:40	16:10	16:40	17:10	17:40	18:10	18:40
Donnybrook Hill (Hillcourt)		13:11	13:41	14:11	14:41	15:11	15:41	16:11	16:41	17:11	17:41	18:11	18:41
Calderwood Road		13:11	13:41	14:11	14:41	15:11	15:41	16:11	16:41	17:11	17:41	18:11	18:41
Donnybrook Hill (Opposite Maxol)		13:12	13:42	14:12	14:42	15:12	15:42	16:12	16:42	17:12	17:42	18:12	18:42
Donnybrook Hill (Grange Cross)		13:13	13:43	14:13	14:43	15:13	15:43	16:13	16:43	17:13	17:43	18:13	18:43
Douglas Village West (National School)		13:14	13:44	14:14	14:44	15:14	15:44	16:14	16:44	17:14	17:44	18:14	18:44
Church Street (Shopping Ctr South)		13:15	13:45	14:15	14:45	15:15	15:45	16:15	16:45	17:15	17:45	18:15	18:45
Douglas Shopping Centre		13:16	13:46	14:16	14:46	15:16	15:46	16:16	16:46	17:16	17:46	18:16	18:46
Douglas Road Slip Road		13:16	13:46	14:16	14:46	15:16	15:46	16:16	16:46	17:16	17:46	18:16	18:46
Belvedere Lawn		13:18	13:48	14:18	14:48	15:18	15:48	16:18	16:48	17:18	17:48	18:18	18:48
Scoil Bhride		13:19	13:49	14:19	14:49	15:19	15:49	16:19	16:49	17:19	17:49	18:19	18:49
Ardfallen		13:19	13:49	14:19	14:49	15:19	15:49	16:19	16:49	17:19	17:49	18:19	18:49
Rosebank		13:20	13:50	14:20	14:50	15:20	15:50	16:20	16:50	17:20	17:50	18:20	18:50
Whitethorn		13:20	13:50	14:20	14:50	15:20	15:50	16:20	16:50	17:20	17:50	18:20	18:50
Bellair Junction		13:21	13:51	14:21	14:51	15:21	15:51	16:21	16:51	17:21	17:51	18:21	18:51
Saint Finbarrs Hospital		13:22	13:52	14:22	14:52	15:22	15:52	16:22	16:52	17:22	17:52	18:22	18:52
Southern Road		13:23	13:53	14:23	14:53	15:23	15:53	16:23	16:53	17:23	17:53	18:23	18:53
Infirmary Road		13:24	13:54	14:24	14:54	15:24	15:54	16:24	16:54	17:24	17:54	18:24	18:54
South Terrace		13:24	13:54	14:24	14:54	15:24	15:54	16:24	16:54	17:24	17:54	18:24	18:54
Georges Quay		13:25	13:55	14:25	14:55	15:25	15:55	16:25	16:55	17:25	17:55	18:25	18:55
Grand Parade		13:26	13:56	14:26	14:56	15:26	15:56	16:26	16:56	17:26	17:56	18:26	18:56
Daunt Square		13:27	13:57	14:27	14:57	15:27	15:57	16:27	16:57	17:27	17:57	18:27	18:57
St. Patrick Street (Michel Jewellers)		13:40	14:10	14:40	15:10	15:40	16:10	16:40	17:10	17:40	18:10	18:40	19:10
Bridge Street		13:42	14:12	14:42	15:12	15:42	16:12	16:42	17:12	17:42	18:12	18:42	19:12
MacCurtain Street		13:43	14:13	14:43	15:13	15:43	16:13	16:43	17:13	17:43	18:13	18:43	19:13
Summerhill North (O'Donovan's Shop)		13:44	14:14	14:44	15:14	15:44	16:14	16:44	17:14	17:44	18:14	18:44	19:14
Summerhill North (Opp Cork Chamber)		13:44	14:14	14:44	15:14	15:44	16:14	16:44	17:14	17:44	18:14	18:44	19:14
Summerhill North (St. Luke's Cross)		13:45	14:15	14:45	15:15	15:45	16:15	16:45	17:15	17:45	18:15	18:45	19:15
Ballyhooley Road (Harrington Square)		13:46	14:16	14:46	15:16	15:46	16:16	16:46	17:16	17:46	18:16	18:46	19:16
Glen Avenue (Entrance to Mourne Ave)		|	|	|	|	|	|	|	|	|	|	|	|
Glen Avenue (Opp Comeragh Park)		|	|	|	|	|	|	|	|	|	|	|	|
Glen Avenue (Jnct with Rathmore Rd)		|	|	|	|	|	|	|	|	|	|	|	|
Glen Avenue (Mount Farran)		|	|	|	|	|	|	|	|	|	|	|	|
Ballyhooley Road (Glen RPark)		13:47	14:17	14:47	15:17	15:47	16:17	16:47	17:17	17:47	18:17	18:47	19:17
Ballyhooley Rd (After North Link Jctn)		13:48	14:18	14:48	15:18	15:48	16:18	16:48	17:18	17:48	18:18	18:48	19:18
Ballyhooley New Road (Ashgrove Villas)		13:48	14:18	14:48	15:18	15:48	16:18	16:48	17:18	17:48	18:18	18:48	19:18
Ballyhooley New Rd (Community Park)		13:49	14:19	14:49	15:19	15:49	16:19	16:49	17:19	17:49	18:19	18:49	19:19
Ballyhooley New Road (Brookwood)		13:50	14:20	14:50	15:20	15:50	16:20	16:50	17:20	17:50	18:20	18:50	19:20
Upper Kinvara Road		13:50	14:20	14:50	15:20	15:50	16:20	16:50	17:20	17:50	18:20	18:50	19:20
Dublin Hill (Opp Kilbarry Ind Est)		13:51	14:21	14:51	15:21	15:51	16:21	16:51	17:21	17:51	18:21	18:51	19:21
Glenthorn Road (Northbound)		13:52	14:22	14:52	15:22	15:52	16:22	16:52	17:22	17:52	18:22	18:52	19:22
Glenthorn Drive (Northbound)		13:53	14:23	14:53	15:23	15:53	16:23	16:53	17:23	17:53	18:23	18:53	19:23
Glenthorn (Glenheights Square)		13:54	14:24	14:54	15:24	15:54	16:24	16:54	17:24	17:54	18:24	18:54	19:24
Glenheights Park Terminus	arr	13:59	14:29	14:59	15:29	15:59	16:29	16:59	17:29	17:59	18:29	18:59	19:29

*** The TFI Live App allows you to access live real time departure and journey planning information across the Transport for Ireland (TFI) network**

TFI TRANSPORT FOR IRELAND

Bus Éireann

TFI Leap

Valid from 24.08.2025

Use your TFI Leap Card to avail of cheaper fares and free interchange between routes

207

Donnybrook to Glenheights via South Mall

Operating day		Saturday								
Donnybrook (Scairt Cross Terminus)	dep	19:10	19:40	20:10	20:40	21:10	21:40	22:10	22:40	23:10
Donnybrook Hill (Hillcourt)		19:11	19:41	20:11	20:41	21:11	21:41	22:11	22:41	23:11
Calderwood Road		19:11	19:41	20:11	20:41	21:11	21:41	22:11	22:41	23:11
Donnybrook Hill (Opposite Maxol)		19:12	19:42	20:12	20:42	21:12	21:42	22:12	22:42	23:12
Donnybrook Hill (Grange Cross)		19:13	19:43	20:13	20:43	21:13	21:43	22:13	22:43	23:13
Douglas Village West (National School)		19:14	19:44	20:14	20:44	21:14	21:44	22:14	22:44	23:14
Church Street (Shopping Ctr South)		19:15	19:45	20:15	20:45	21:15	21:45	22:15	22:45	23:15
Douglas Shopping Centre		19:16	19:46	20:16	20:46	21:16	21:46	22:16	22:46	23:16
Douglas Road Slip Road		19:16	19:46	20:16	20:46	21:16	21:46	22:16	22:46	23:16
Belvedere Lawn		19:18	19:48	20:18	20:48	21:18	21:48	22:18	22:48	23:18
Scoil Bhride		19:19	19:49	20:19	20:49	21:19	21:49	22:19	22:49	23:19
Ardfallen		19:19	19:49	20:19	20:49	21:19	21:49	22:19	22:49	23:19
Rosebank		19:20	19:50	20:20	20:50	21:20	21:50	22:20	22:50	23:20
Whitethorn		19:20	19:50	20:20	20:50	21:20	21:50	22:20	22:50	23:20
Bellair Junction		19:21	19:51	20:21	20:51	21:21	21:51	22:21	22:51	23:21
Saint Finbarrs Hospital		19:22	19:52	20:22	20:52	21:22	21:52	22:22	22:52	23:22
Southern Road		19:23	19:53	20:23	20:53	21:23	21:53	22:23	22:53	23:23
Infirmary Road		19:24	19:54	20:24	20:54	21:24	21:54	22:24	22:54	23:24
South Terrace		19:24	19:54	20:24	20:54	21:24	21:54	22:24	22:54	23:24
Georges Quay		19:25	19:55	20:25	20:55	21:25	21:55	22:25	22:55	23:25
Grand Parade		19:26	19:56	20:26	20:56	21:26	21:56	22:26	22:56	23:26
Daunt Square		19:27	19:57	20:27	20:57	21:27	21:57	22:27	22:57	23:27
St. Patrick Street (Michel Jewellers)		19:40	20:10	20:40	21:10	21:40	22:10	22:40	23:10	23:28
Bridge Street		19:42	20:12	20:42	21:12	21:42	22:12	22:42	23:12	
MacCurtain Street		19:43	20:13	20:43	21:13	21:43	22:13	22:43	23:13	
Summerhill North (O'Donovan's Shop)		19:44	20:14	20:44	21:14	21:44	22:14	22:44	23:14	
Summerhill North (Opp Cork Chamber)		19:44	20:14	20:44	21:14	21:44	22:14	22:44	23:14	
Summerhill North (St. Luke's Cross)		19:45	20:15	20:45	21:15	21:45	22:15	22:45	23:15	
Ballyhooley Road (Harrington Square)		19:46	20:16	20:46	21:16	21:46	22:16	22:46	23:16	
Glen Avenue (Entrance to Mourne Ave)		|	|	|	|	|	|	|	|	
Glen Avenue (Opp Comeragh Park)		|	|	|	|	|	|	|	|	
Glen Avenue (Jnct with Rathmore Rd)		|	|	|	|	|	|	|	|	
Glen Avenue (Mount Farran)		|	|	|	|	|	|	|	|	
Ballyhooley Road (Glen RPark)		19:47	20:17	20:47	21:17	21:47	22:17	22:47	23:17	
Ballyhooley Rd (After North Link Jctn)		19:48	20:18	20:48	21:18	21:48	22:18	22:48	23:18	
Ballyhooley New Road (Ashgrove Villas)		19:48	20:18	20:48	21:18	21:48	22:18	22:48	23:18	
Ballyhooley New Rd (Community Park)		19:49	20:19	20:49	21:19	21:49	22:19	22:49	23:19	
Ballyhooley New Road (Brookwood)		19:50	20:20	20:50	21:20	21:50	22:20	22:50	23:20	
Upper Kinvara Road		19:50	20:20	20:50	21:20	21:50	22:20	22:50	23:20	
Dublin Hill (Opp Kilbarry Ind Est)		19:51	20:21	20:51	21:21	21:51	22:21	22:51	23:21	
Glenthorn Road (Northbound)		19:52	20:22	20:52	21:22	21:52	22:22	22:52	23:22	
Glenthorn Drive (Northbound)		19:53	20:23	20:53	21:23	21:53	22:23	22:53	23:23	
Glenthorn (Glenheights Square)		19:54	20:24	20:54	21:24	21:54	22:24	22:54	23:24	
Glenheights Park Terminus	arr	19:59	20:29	20:59	21:29	21:59	22:29	22:59	23:29	

*** The TFI Live App allows you to access live real time departure and journey planning information across the Transport for Ireland (TFI) network**

TFI TRANSPORT FOR IRELAND

Bus Éireann

TFI Leap

Valid from 24.08.2025

Use your TFI Leap Card to avail of cheaper fares and free interchange between routes

207

Donnybrook to Glenheights via South Mall

Operating day		Sunday											
Donnybrook (Scairt Cross Terminus)	dep	09:40	10:10	10:40	11:10	11:40	12:10	12:40	13:10	13:40	14:10	14:40	15:10
Donnybrook Hill (Hillcourt)		09:41	10:11	10:41	11:11	11:41	12:11	12:41	13:11	13:41	14:11	14:41	15:11
Calderwood Road		09:41	10:11	10:41	11:11	11:41	12:11	12:41	13:11	13:41	14:11	14:41	15:11
Donnybrook Hill (Opposite Maxol)		09:42	10:12	10:42	11:12	11:42	12:12	12:42	13:12	13:42	14:12	14:42	15:12
Donnybrook Hill (Grange Cross)		09:43	10:13	10:43	11:13	11:43	12:13	12:43	13:13	13:43	14:13	14:43	15:13
Douglas Village West (National School)		09:44	10:14	10:44	11:14	11:44	12:14	12:44	13:14	13:44	14:14	14:44	15:14
Church Street (Shopping Ctr South)		09:45	10:15	10:45	11:15	11:45	12:15	12:45	13:15	13:45	14:15	14:45	15:15
Douglas Shopping Centre		09:46	10:16	10:46	11:16	11:46	12:16	12:46	13:16	13:46	14:16	14:46	15:16
Douglas Road Slip Road		09:46	10:16	10:46	11:16	11:46	12:16	12:46	13:16	13:46	14:16	14:46	15:16
Belvedere Lawn		09:48	10:18	10:48	11:18	11:48	12:18	12:48	13:18	13:48	14:18	14:48	15:18
Scoil Bhride		09:49	10:19	10:49	11:19	11:49	12:19	12:49	13:19	13:49	14:19	14:49	15:19
Ardfallen		09:49	10:19	10:49	11:19	11:49	12:19	12:49	13:19	13:49	14:19	14:49	15:19
Rosebank		09:50	10:20	10:50	11:20	11:50	12:20	12:50	13:20	13:50	14:20	14:50	15:20
Whitethorn		09:50	10:20	10:50	11:20	11:50	12:20	12:50	13:20	13:50	14:20	14:50	15:20
Bellair Junction		09:51	10:21	10:51	11:21	11:51	12:21	12:51	13:21	13:51	14:21	14:51	15:21
Saint Finbarrs Hospital		09:52	10:22	10:52	11:22	11:52	12:22	12:52	13:22	13:52	14:22	14:52	15:22
Southern Road		09:53	10:23	10:53	11:23	11:53	12:23	12:53	13:23	13:53	14:23	14:53	15:23
Infirmary Road		09:54	10:24	10:54	11:24	11:54	12:24	12:54	13:24	13:54	14:24	14:54	15:24
South Terrace		09:54	10:24	10:54	11:24	11:54	12:24	12:54	13:24	13:54	14:24	14:54	15:24
Georges Quay		09:55	10:25	10:55	11:25	11:55	12:25	12:55	13:25	13:55	14:25	14:55	15:25
Grand Parade		09:56	10:26	10:56	11:26	11:56	12:26	12:56	13:26	13:56	14:26	14:56	15:26
Daunt Square		09:57	10:27	10:57	11:27	11:57	12:27	12:57	13:27	13:57	14:27	14:57	15:27
St. Patrick Street (Michel Jewellers)		10:10	10:40	11:10	11:40	12:10	12:40	13:10	13:40	14:10	14:40	15:10	15:40
Bridge Street		10:12	10:42	11:12	11:42	12:12	12:42	13:12	13:42	14:12	14:42	15:12	15:42
MacCurtain Street		10:13	10:43	11:13	11:43	12:13	12:43	13:13	13:43	14:13	14:43	15:13	15:43
Summerhill North (O'Donovan's Shop)		10:14	10:44	11:14	11:44	12:14	12:44	13:14	13:44	14:14	14:44	15:14	15:44
Summerhill North (Opp Cork Chamber)		10:14	10:44	11:14	11:44	12:14	12:44	13:14	13:44	14:14	14:44	15:14	15:44
Summerhill North (St. Luke's Cross)		10:15	10:45	11:15	11:45	12:15	12:45	13:15	13:45	14:15	14:45	15:15	15:45
Ballyhooley Road (Harrington Square)		10:16	10:46	11:16	11:46	12:16	12:46	13:16	13:46	14:16	14:46	15:16	15:46
Glen Avenue (Entrance to Mourne Ave)		|	|	|	|	|	|	|	|	|	|	|	|
Glen Avenue (Opp Comeragh Park)		|	|	|	|	|	|	|	|	|	|	|	|
Glen Avenue (Jnct with Rathmore Rd)		|	|	|	|	|	|	|	|	|	|	|	|
Glen Avenue (Mount Farran)		|	|	|	|	|	|	|	|	|	|	|	|
Ballyhooley Road (Glen RPark)		10:17	10:47	11:17	11:47	12:17	12:47	13:17	13:47	14:17	14:47	15:17	15:47
Ballyhooley Rd (After North Link Jctn)		10:18	10:48	11:18	11:48	12:18	12:48	13:18	13:48	14:18	14:48	15:18	15:48
Ballyhooley New Road (Ashgrove Villas)		10:18	10:48	11:18	11:48	12:18	12:48	13:18	13:48	14:18	14:48	15:18	15:48
Ballyhooley New Rd (Community Park)		10:19	10:49	11:19	11:49	12:19	12:49	13:19	13:49	14:19	14:49	15:19	15:49
Ballyhooley New Road (Brookwood)		10:20	10:50	11:20	11:50	12:20	12:50	13:20	13:50	14:20	14:50	15:20	15:50
Upper Kinvara Road		10:20	10:50	11:20	11:50	12:20	12:50	13:20	13:50	14:20	14:50	15:20	15:50
Dublin Hill (Opp Kilbarry Ind Est)		10:21	10:51	11:21	11:51	12:21	12:51	13:21	13:51	14:21	14:51	15:21	15:51
Glenthorn Road (Northbound)		10:22	10:52	11:22	11:52	12:22	12:52	13:22	13:52	14:22	14:52	15:22	15:52
Glenthorn Drive (Northbound)		10:23	10:53	11:23	11:53	12:23	12:53	13:23	13:53	14:23	14:53	15:23	15:53
Glenthorn (Glenheights Square)		10:24	10:54	11:24	11:54	12:24	12:54	13:24	13:54	14:24	14:54	15:24	15:54
Glenheights Park Terminus	arr	10:29	10:59	11:29	11:59	12:29	12:59	13:29	13:59	14:29	14:59	15:29	15:59

*** The TFI Live App allows you to access live real time departure and journey planning information across the Transport for Ireland (TFI) network**

TFI TRANSPORT FOR IRELAND

Bus Éireann

TFI Leap

Valid from 24.08.2025

Use your TFI Leap Card to avail of cheaper fares and free interchange between routes

207

Donnybrook to Glenheights via South Mall

Operating day		Sunday											
Donnybrook (Scairt Cross Terminus)	dep	15:40	16:10	16:40	17:10	17:40	18:10	18:40	19:10	19:40	20:10	20:40	21:10
Donnybrook Hill (Hillcourt)		15:41	16:11	16:41	17:11	17:41	18:11	18:41	19:11	19:41	20:11	20:41	21:11
Calderwood Road		15:41	16:11	16:41	17:11	17:41	18:11	18:41	19:11	19:41	20:11	20:41	21:11
Donnybrook Hill (Opposite Maxol)		15:42	16:12	16:42	17:12	17:42	18:12	18:42	19:12	19:42	20:12	20:42	21:12
Donnybrook Hill (Grange Cross)		15:43	16:13	16:43	17:13	17:43	18:13	18:43	19:13	19:43	20:13	20:43	21:13
Douglas Village West (National School)		15:44	16:14	16:44	17:14	17:44	18:14	18:44	19:14	19:44	20:14	20:44	21:14
Church Street (Shopping Ctr South)		15:45	16:15	16:45	17:15	17:45	18:15	18:45	19:15	19:45	20:15	20:45	21:15
Douglas Shopping Centre		15:46	16:16	16:46	17:16	17:46	18:16	18:46	19:16	19:46	20:16	20:46	21:16
Douglas Road Slip Road		15:46	16:16	16:46	17:16	17:46	18:16	18:46	19:16	19:46	20:16	20:46	21:16
Belvedere Lawn		15:48	16:18	16:48	17:18	17:48	18:18	18:48	19:18	19:48	20:18	20:48	21:18
Scoil Bhride		15:49	16:19	16:49	17:19	17:49	18:19	18:49	19:19	19:49	20:19	20:49	21:19
Ardfallen		15:49	16:19	16:49	17:19	17:49	18:19	18:49	19:19	19:49	20:19	20:49	21:19
Rosebank		15:50	16:20	16:50	17:20	17:50	18:20	18:50	19:20	19:50	20:20	20:50	21:20
Whitethorn		15:50	16:20	16:50	17:20	17:50	18:20	18:50	19:20	19:50	20:20	20:50	21:20
Bellair Junction		15:51	16:21	16:51	17:21	17:51	18:21	18:51	19:21	19:51	20:21	20:51	21:21
Saint Finbarrs Hospital		15:52	16:22	16:52	17:22	17:52	18:22	18:52	19:22	19:52	20:22	20:52	21:22
Southern Road		15:53	16:23	16:53	17:23	17:53	18:23	18:53	19:23	19:53	20:23	20:53	21:23
Infirmary Road		15:54	16:24	16:54	17:24	17:54	18:24	18:54	19:24	19:54	20:24	20:54	21:24
South Terrace		15:54	16:24	16:54	17:24	17:54	18:24	18:54	19:24	19:54	20:24	20:54	21:24
Georges Quay		15:55	16:25	16:55	17:25	17:55	18:25	18:55	19:25	19:55	20:25	20:55	21:25
Grand Parade		15:56	16:26	16:56	17:26	17:56	18:26	18:56	19:26	19:56	20:26	20:56	21:26
Daunt Square		15:57	16:27	16:57	17:27	17:57	18:27	18:57	19:27	19:57	20:27	20:57	21:27
St. Patrick Street (Michel Jewellers)		16:10	16:40	17:10	17:40	18:10	18:40	19:10	19:40	20:10	20:40	21:10	21:40
Bridge Street		16:12	16:42	17:12	17:42	18:12	18:42	19:12	19:42	20:12	20:42	21:12	21:42
MacCurtain Street		16:13	16:43	17:13	17:43	18:13	18:43	19:13	19:43	20:13	20:43	21:13	21:43
Summerhill North (O'Donovan's Shop)		16:14	16:44	17:14	17:44	18:14	18:44	19:14	19:44	20:14	20:44	21:14	21:44
Summerhill North (Opp Cork Chamber)		16:14	16:44	17:14	17:44	18:14	18:44	19:14	19:44	20:14	20:44	21:14	21:44
Summerhill North (St. Luke's Cross)		16:15	16:45	17:15	17:45	18:15	18:45	19:15	19:45	20:15	20:45	21:15	21:45
Ballyhooley Road (Harrington Square)		16:16	16:46	17:16	17:46	18:16	18:46	19:16	19:46	20:16	20:46	21:16	21:46
Glen Avenue (Entrance to Mourne Ave)		|	|	|	|	|	|	|	|	|	|	|	|
Glen Avenue (Opp Comeragh Park)		|	|	|	|	|	|	|	|	|	|	|	|
Glen Avenue (Jnct with Rathmore Rd)		|	|	|	|	|	|	|	|	|	|	|	|
Glen Avenue (Mount Farran)		|	|	|	|	|	|	|	|	|	|	|	|
Ballyhooley Road (Glen RPark)		16:17	16:47	17:17	17:47	18:17	18:47	19:17	19:47	20:17	20:47	21:17	21:47
Ballyhooley Rd (After North Link Jctn)		16:18	16:48	17:18	17:48	18:18	18:48	19:18	19:48	20:18	20:48	21:18	21:48
Ballyhooley New Road (Ashgrove Villas)		16:18	16:48	17:18	17:48	18:18	18:48	19:18	19:48	20:18	20:48	21:18	21:48
Ballyhooley New Rd (Community Park)		16:19	16:49	17:19	17:49	18:19	18:49	19:19	19:49	20:19	20:49	21:19	21:49
Ballyhooley New Road (Brookwood)		16:20	16:50	17:20	17:50	18:20	18:50	19:20	19:50	20:20	20:50	21:20	21:50
Upper Kinvara Road		16:20	16:50	17:20	17:50	18:20	18:50	19:20	19:50	20:20	20:50	21:20	21:50
Dublin Hill (Opp Kilbarry Ind Est)		16:21	16:51	17:21	17:51	18:21	18:51	19:21	19:51	20:21	20:51	21:21	21:51
Glenthorn Road (Northbound)		16:22	16:52	17:22	17:52	18:22	18:52	19:22	19:52	20:22	20:52	21:22	21:52
Glenthorn Drive (Northbound)		16:23	16:53	17:23	17:53	18:23	18:53	19:23	19:53	20:23	20:53	21:23	21:53
Glenthorn (Glenheights Square)		16:24	16:54	17:24	17:54	18:24	18:54	19:24	19:54	20:24	20:54	21:24	21:54
Glenheights Park Terminus	arr	16:29	16:59	17:29	17:59	18:29	18:59	19:29	19:59	20:29	20:59	21:29	21:59

*** The TFI Live App allows you to access live real time departure and journey planning information across the Transport for Ireland (TFI) network**

TFI TRANSPORT FOR IRELAND

Bus Éireann

TFI Leap

Valid from 24.08.2025

Use your TFI Leap Card to avail of cheaper fares and free interchange between routes

207

Donnybrook to Glenheights via South Mall

Operating day		Sunday			
Donnybrook (Scairt Cross Terminus)	dep	21:40	22:10	22:40	23:10
Donnybrook Hill (Hillcourt)		21:41	22:11	22:41	23:11
Calderwood Road		21:41	22:11	22:41	23:11
Donnybrook Hill (Opposite Maxol)		21:42	22:12	22:42	23:12
Donnybrook Hill (Grange Cross)		21:43	22:13	22:43	23:13
Douglas Village West (National School)		21:44	22:14	22:44	23:14
Church Street (Shopping Ctr South)		21:45	22:15	22:45	23:15
Douglas Shopping Centre		21:46	22:16	22:46	23:17
Douglas Road Slip Road		21:46	22:16	22:46	23:18
Belvedere Lawn		21:48	22:18	22:48	23:19
Scoil Bhride		21:49	22:19	22:49	23:20
Ardfallen		21:49	22:19	22:49	23:21
Rosebank		21:50	22:20	22:50	23:22
Whitethorn		21:50	22:20	22:50	23:24
Bellair Junction		21:51	22:21	22:51	23:26
Saint Finbarrs Hospital		21:52	22:22	22:52	23:27
Southern Road		21:53	22:23	22:53	23:28
Infirmary Road		21:54	22:24	22:54	23:29
South Terrace		21:54	22:24	22:54	23:31
Georges Quay		21:55	22:25	22:55	23:33
Grand Parade		21:56	22:26	22:56	23:38
Daunt Square		21:57	22:27	22:57	23:39
St. Patrick Street (Michel Jewellers)		22:10	22:40	23:10	23:40
Bridge Street		22:12	22:42	23:12	
MacCurtain Street		22:13	22:43	23:13	
Summerhill North (O'Donovan's Shop)		22:14	22:44	23:14	
Summerhill North (Opp Cork Chamber)		22:14	22:44	23:14	
Summerhill North (St. Luke's Cross)		22:15	22:45	23:15	
Ballyhooley Road (Harrington Square)		22:16	22:46	23:16	
Glen Avenue (Entrance to Mourne Ave)		|	|	|	
Glen Avenue (Opp Comeragh Park)		|	|	|	
Glen Avenue (Jnct with Rathmore Rd)		|	|	|	
Glen Avenue (Mount Farran)		|	|	|	
Ballyhooley Road (Glen RPark)		22:17	22:47	23:17	
Ballyhooley Rd (After North Link Jctn)		22:18	22:48	23:18	
Ballyhooley New Road (Ashgrove Villas)		22:18	22:48	23:18	
Ballyhooley New Rd (Community Park)		22:19	22:49	23:19	
Ballyhooley New Road (Brookwood)		22:20	22:50	23:20	
Upper Kinvara Road		22:20	22:50	23:20	
Dublin Hill (Opp Kilbarry Ind Est)		22:21	22:51	23:21	
Glenthorn Road (Northbound)		22:22	22:52	23:22	
Glenthorn Drive (Northbound)		22:23	22:53	23:23	
Glenthorn (Glenheights Square)		22:24	22:54	23:24	
Glenheights Park Terminus	arr	22:29	22:59	23:29	

*** The TFI Live App allows you to access live real time departure and journey planning information across the Transport for Ireland (TFI) network**

TFI TRANSPORT FOR IRELAND

Bus Éireann

TFI Leap

Valid from 24.08.2025

Use your TFI Leap Card to avail of cheaper fares and free interchange between routes

207

Glenheights to Donnybrook via St Patrick St

Operating day		Monday - Friday											
Glenheights Park Terminus	dep	07:10	07:40	08:10	08:40	09:10	09:40	10:10	10:40	11:10	11:40	12:10	12:40
Off Ballyvolane Rd (Opp Fire Stn)		07:11	07:41	08:11	08:41	09:11	09:41	10:11	10:41	11:11	11:41	12:11	12:41
Glen Ave (Jnct with North Link Rd)		|	|	|	|	|	|	|	|	|	|	|	|
Glen Avenue (St Brendans Church)		|	|	|	|	|	|	|	|	|	|	|	|
Glen Avenue (Comeragh Park)		|	|	|	|	|	|	|	|	|	|	|	|
Glen Avenue (Mourne Park)		|	|	|	|	|	|	|	|	|	|	|	|
North Ring Road (Opp Pynes Valley)		07:12	07:41	08:11	08:41	09:11	09:42	10:12	10:42	11:12	11:42	12:12	12:42
Ballyvolane Road (Clonard Estate)		07:13	07:42	08:12	08:42	09:12	09:43	10:13	10:43	11:13	11:43	12:13	12:43
Ballyvolane Road (Ashgrove Dunnes)		07:14	07:44	08:14	08:44	09:14	09:44	10:14	10:44	11:14	11:44	12:14	12:44
Ballyhooley Road (Opposite Esso Garage)		07:15	07:46	08:16	08:46	09:16	09:45	10:15	10:45	11:15	11:45	12:15	12:45
Ballyhooley Road (Gordon's Hill)		07:16	07:47	08:17	08:47	09:17	09:46	10:16	10:46	11:16	11:46	12:16	12:46
Ballyhooley Road (Opp Kerrymans Pub)		07:17	07:48	08:18	08:48	09:18	09:47	10:17	10:47	11:17	11:47	12:17	12:47
Ballyhooley Road (Opp Windsor Terrace)		07:18	07:50	08:20	08:50	09:20	09:48	10:18	10:48	11:18	11:48	12:18	12:48
Ballyhooley Rd (St. Luke's Post Office)		07:19	07:51	08:21	08:51	09:21	09:49	10:19	10:49	11:19	11:49	12:19	12:49
Summerhill North (Chamber of Comm)		07:20	07:52	08:22	08:52	09:22	09:50	10:20	10:50	11:20	11:50	12:20	12:50
Summerhill North (St. Patrick's Church)		07:21	07:55	08:25	08:55	09:25	09:51	10:21	10:51	11:21	11:51	12:21	12:51
MacCurtain Street		07:21	07:55	08:25	08:55	09:25	09:51	10:21	10:51	11:21	11:51	12:21	12:51
Bridge Street		07:22	07:56	08:26	08:56	09:26	09:52	10:22	10:52	11:22	11:52	12:22	12:52
St. Patrick Street (Brown Thomas A)		07:24	08:03	08:33	09:03	09:33	09:56	10:26	10:56	11:26	11:56	12:26	12:56
Princes Street		07:25	08:04	08:34	09:04	09:34	09:57	10:27	10:57	11:27	11:57	12:27	12:57
Grand Parade		07:27	08:07	08:37	09:07	09:37	09:59	10:29	10:59	11:29	11:59	12:29	12:59
South Mall (VHI House Stop A)		07:29	08:09	08:39	09:09	09:39	10:01	10:31	11:01	11:31	12:01	12:31	13:01
Cork City Hall		07:31	08:11	08:41	09:11	09:41	10:03	10:33	11:03	11:33	12:03	12:33	13:03
Southern Road		07:32	08:13	08:43	09:13	09:43	10:04	10:34	11:04	11:34	12:04	12:34	13:04
Saint Finbarr's Hospital		07:33	08:14	08:44	09:14	09:44	10:05	10:35	11:05	11:35	12:05	12:35	13:05
Bellair Estate		07:34	08:15	08:45	09:15	09:45	10:06	10:36	11:06	11:36	12:06	12:36	13:06
Cross Douglas Road		07:35	08:16	08:46	09:16	09:46	10:07	10:37	11:07	11:37	12:07	12:37	13:07
Woolharra Park		07:36	08:16	08:46	09:16	09:46	10:08	10:38	11:08	11:38	12:08	12:38	13:08
Ardfallen		07:37	08:17	08:47	09:17	09:47	10:09	10:39	11:09	11:39	12:09	12:39	13:09
Endsleigh Estate		07:38	08:18	08:48	09:18	09:48	10:10	10:40	11:10	11:40	12:10	12:40	13:10
Clermont Avenue		07:39	08:18	08:48	09:18	09:48	10:11	10:41	11:11	11:41	12:11	12:41	13:11
Douglas Village East (Service Station)		07:40	08:20	08:50	09:20	09:50	10:12	10:42	11:12	11:42	12:12	12:42	13:12
Douglas (Church St Amenity Park)		07:41	08:21	08:51	09:21	09:51	10:13	10:43	11:13	11:43	12:13	12:43	13:13
Douglas Village West (Douglas Cycles)		07:42	08:22	08:52	09:22	09:52	10:14	10:44	11:14	11:44	12:14	12:44	13:14
Donnybrook Hill (Ballybrack Heights)		07:43	08:24	08:54	09:24	09:54	10:15	10:45	11:15	11:45	12:15	12:45	13:15
Donnybrook Hill (Maxol Service Station)		07:44	08:25	08:55	09:25	09:55	10:16	10:46	11:16	11:46	12:16	12:46	13:16
Calderwood Road		07:45	08:26	08:56	09:26	09:56	10:17	10:47	11:17	11:47	12:17	12:47	13:17
Scairt Hill (James Connolly Place)		07:45	08:26	08:56	09:26	09:56	10:17	10:47	11:17	11:47	12:17	12:47	13:17
Donnybrook (Scairt Cross Terminus)	arr	07:49	08:32	09:02	09:32	10:02	10:21	10:51	11:21	11:51	12:21	12:51	13:21

*** The TFI Live App allows you to access live real time departure and journey planning information across the Transport for Ireland (TFI) network**

TFI TRANSPORT FOR IRELAND

Bus Éireann

TFI Leap

Valid from 24.08.2025

Use your TFI Leap Card to avail of cheaper fares and free interchange between routes

207

Glenheights to Donnybrook via St Patrick St

Operating day		Monday - Friday											
Glenheights Park Terminus	dep	13:10	13:40	14:10	14:40	15:10	15:40	16:10	16:40	17:10	17:40	18:10	18:40
Off Ballyvolane Rd (Opp Fire Stn)		13:11	13:41	14:11	14:41	15:11	15:41	16:11	16:41	17:11	17:41	18:11	18:41
Glen Ave (Jnct with North Link Rd)		|	|	|	|	|	|	16:13	|	|	|	|	|
Glen Avenue (St Brendans Church)		|	|	|	|	|	|	16:15	|	|	|	|	|
Glen Avenue (Comeragh Park)		|	|	|	|	|	|	16:16	|	|	|	|	|
Glen Avenue (Mourne Park)		|	|	|	|	|	|	16:18	|	|	|	|	|
North Ring Road (Opp Pynes Valley)		13:12	13:42	14:12	14:42	15:12	15:42	|	16:42	17:12	17:42	18:12	18:42
Ballyvolane Road (Clonard Estate)		13:13	13:43	14:13	14:43	15:13	15:43	|	16:43	17:13	17:43	18:13	18:43
Ballyvolane Road (Ashgrove Dunnes)		13:14	13:44	14:14	14:45	15:15	15:45	|	16:45	17:15	17:44	18:14	18:44
Ballyhooley Road (Opposite Esso Garage)		13:15	13:45	14:15	14:48	15:18	15:48	|	16:48	17:18	17:45	18:15	18:45
Ballyhooley Road (Gordon's Hill)		13:16	13:46	14:16	14:49	15:19	15:49	|	16:49	17:19	17:46	18:16	18:46
Ballyhooley Road (Opp Kerrymans Pub)		13:17	13:47	14:17	14:50	15:20	15:50	16:21	16:50	17:20	17:47	18:17	18:47
Ballyhooley Road (Opp Windsor Terrace)		13:18	13:48	14:18	14:51	15:21	15:51	16:22	16:51	17:21	17:48	18:18	18:48
Ballyhooley Rd (St. Luke's Post Office)		13:19	13:49	14:19	14:52	15:22	15:52	16:22	16:52	17:22	17:49	18:19	18:49
Summerhill North (Chamber of Comm)		13:20	13:50	14:20	14:53	15:23	15:53	16:23	16:53	17:23	17:50	18:20	18:50
Summerhill North (St. Patrick's Church)		13:21	13:51	14:21	14:54	15:24	15:54	16:24	16:54	17:24	17:51	18:21	18:51
MacCurtain Street		13:21	13:51	14:21	14:54	15:24	15:54	16:25	16:54	17:24	17:51	18:21	18:51
Bridge Street		13:22	13:52	14:22	14:55	15:25	15:55	16:26	16:55	17:25	17:52	18:22	18:52
St. Patrick Street (Brown Thomas A)		13:26	13:56	14:26	15:00	15:30	16:00	16:30	17:00	17:30	17:56	18:26	18:56
Princes Street		13:27	13:57	14:27	15:01	15:31	16:01	16:31	17:01	17:31	17:57	18:27	18:57
Grand Parade		13:29	13:59	14:29	15:03	15:33	16:03	16:34	17:03	17:33	17:59	18:29	18:59
South Mall (VHI House Stop A)		13:31	14:01	14:31	15:05	15:35	16:05	16:36	17:05	17:35	18:01	18:31	19:01
Cork City Hall		13:33	14:03	14:33	15:07	15:37	16:07	16:38	17:07	17:37	18:03	18:33	19:03
Southern Road		13:34	14:04	14:34	15:10	15:40	16:10	16:40	17:10	17:40	18:04	18:34	19:04
Saint Finbarr's Hospital		13:35	14:05	14:35	15:11	15:41	16:11	16:41	17:11	17:41	18:05	18:35	19:05
Bellair Estate		13:36	14:06	14:36	15:12	15:42	16:12	16:42	17:12	17:42	18:06	18:36	19:06
Cross Douglas Road		13:37	14:07	14:37	15:13	15:43	16:13	16:43	17:13	17:43	18:07	18:37	19:07
Woolharra Park		13:38	14:08	14:38	15:13	15:43	16:13	16:44	17:13	17:43	18:08	18:38	19:08
Ardfallen		13:39	14:09	14:39	15:14	15:44	16:14	16:44	17:14	17:44	18:09	18:39	19:09
Endsleigh Estate		13:40	14:10	14:40	15:15	15:45	16:15	16:45	17:15	17:45	18:10	18:40	19:10
Clermont Avenue		13:41	14:11	14:41	15:15	15:45	16:15	16:46	17:15	17:45	18:11	18:41	19:11
Douglas Village East (Service Station)		13:42	14:12	14:42	15:17	15:47	16:17	16:48	17:17	17:47	18:12	18:42	19:12
Douglas (Church St Amenity Park)		13:43	14:13	14:43	15:19	15:49	16:19	16:50	17:19	17:49	18:13	18:43	19:13
Douglas Village West (Douglas Cycles)		13:44	14:14	14:44	15:20	15:50	16:20	16:51	17:20	17:50	18:14	18:44	19:14
Donnybrook Hill (Ballybrack Heights)		13:45	14:15	14:45	15:22	15:52	16:22	16:53	17:22	17:52	18:15	18:45	19:15
Donnybrook Hill (Maxol Service Station)		13:46	14:16	14:46	15:23	15:53	16:23	16:54	17:23	17:53	18:16	18:46	19:16
Calderwood Road		13:47	14:17	14:47	15:24	15:54	16:24	16:54	17:24	17:54	18:17	18:47	19:17
Scairt Hill (James Connolly Place)		13:47	14:17	14:47	15:24	15:54	16:24	16:55	17:24	17:54	18:17	18:47	19:17
Donnybrook (Scairt Cross Terminus)	arr	13:51	14:21	14:51	15:30	16:00	16:30	17:01	17:30	18:00	18:21	18:51	19:21

*** The TFI Live App allows you to access live real time departure and journey planning information across the Transport for Ireland (TFI) network**

TFI TRANSPORT FOR IRELAND

Bus Éireann

TFI Leap

Valid from 24.08.2025

Use your TFI Leap Card to avail of cheaper fares and free interchange between routes

207

Glenheights to Donnybrook via St Patrick St

Operating day		Monday - Friday								
Glenheights Park Terminus	dep	19:00	19:30	20:00	20:30	21:00	21:30	22:00	22:30	23:00
Off Ballyvolane Rd (Opp Fire Stn)		19:01	19:31	20:01	20:31	21:01	21:31	22:01	22:31	23:01
Glen Ave (Jnct with North Link Rd)		|	|	|	|	|	|	|	|	|
Glen Avenue (St Brendans Church)		|	|	|	|	|	|	|	|	|
Glen Avenue (Comeragh Park)		|	|	|	|	|	|	|	|	|
Glen Avenue (Mourne Park)		|	|	|	|	|	|	|	|	|
North Ring Road (Opp Pynes Valley)		19:02	19:32	20:02	20:32	21:02	21:32	22:02	22:32	23:02
Ballyvolane Road (Clonard Estate)		19:03	19:33	20:03	20:33	21:03	21:33	22:03	22:33	23:03
Ballyvolane Road (Ashgrove Dunnes)		19:04	19:34	20:04	20:34	21:04	21:34	22:04	22:34	23:04
Ballyhooley Road (Opposite Esso Garage)		19:05	19:35	20:05	20:35	21:05	21:35	22:05	22:35	23:05
Ballyhooley Road (Gordon's Hill)		19:06	19:36	20:06	20:36	21:06	21:36	22:06	22:36	23:06
Ballyhooley Road (Opp Kerrymans Pub)		19:07	19:37	20:07	20:37	21:07	21:37	22:07	22:37	23:07
Ballyhooley Road (Opp Windsor Terrace)		19:08	19:38	20:08	20:38	21:08	21:38	22:08	22:38	23:08
Ballyhooley Rd (St. Luke's Post Office)		19:09	19:39	20:09	20:39	21:09	21:39	22:09	22:39	23:09
Summerhill North (Chamber of Comm)		19:10	19:40	20:10	20:40	21:10	21:40	22:10	22:40	23:10
Summerhill North (St. Patrick's Church)		19:11	19:41	20:11	20:41	21:11	21:41	22:11	22:41	23:11
MacCurtain Street		19:11	19:41	20:11	20:41	21:11	21:41	22:11	22:41	23:11
Bridge Street		19:12	19:42	20:12	20:42	21:12	21:42	22:12	22:42	23:12
St. Patrick Street (Brown Thomas A)		19:13	19:43	20:13	20:43	21:13	21:43	22:13	22:43	23:13
Princes Street			19:44	20:14	20:44	21:14	21:44	22:14	22:44	23:14
Grand Parade			19:46	20:16	20:46	21:16	21:46	22:16	22:46	23:16
South Mall (VHI House Stop A)			19:48	20:18	20:48	21:18	21:48	22:18	22:48	23:18
Cork City Hall			19:50	20:20	20:50	21:20	21:50	22:20	22:50	23:20
Southern Road			19:51	20:21	20:51	21:21	21:51	22:21	22:51	23:21
Saint Finbarr's Hospital			19:52	20:22	20:52	21:22	21:52	22:22	22:52	23:22
Bellair Estate			19:53	20:23	20:53	21:23	21:53	22:23	22:53	23:23
Cross Douglas Road			19:54	20:24	20:54	21:24	21:54	22:24	22:54	23:24
Woolharra Park			19:55	20:25	20:55	21:25	21:55	22:25	22:55	23:25
Ardfallen			19:56	20:26	20:56	21:26	21:56	22:26	22:56	23:26
Endsleigh Estate			19:57	20:27	20:57	21:27	21:57	22:27	22:57	23:27
Clermont Avenue			19:58	20:28	20:58	21:28	21:58	22:28	22:58	23:28
Douglas Village East (Service Station)			19:59	20:29	20:59	21:29	21:59	22:29	22:59	23:29
Douglas (Church St Amenity Park)			20:00	20:30	21:00	21:30	22:00	22:30	23:00	23:30
Douglas Village West (Douglas Cycles)			20:01	20:31	21:01	21:31	22:01	22:31	23:01	23:31
Donnybrook Hill (Ballybrack Heights)			20:02	20:32	21:02	21:32	22:02	22:32	23:02	23:32
Donnybrook Hill (Maxol Service Station)			20:03	20:33	21:03	21:33	22:03	22:33	23:03	23:33
Calderwood Road			20:04	20:34	21:04	21:34	22:04	22:34	23:04	23:34
Scairt Hill (James Connolly Place)			20:04	20:34	21:04	21:34	22:04	22:34	23:04	23:34
Donnybrook (Scairt Cross Terminus)	arr		20:08	20:38	21:08	21:38	22:08	22:38	23:08	23:38

*** The TFI Live App allows you to access live real time departure and journey planning information across the Transport for Ireland (TFI) network**

TFI TRANSPORT FOR IRELAND

Bus Éireann

TFI Leap

Valid from 24.08.2025

Use your TFI Leap Card to avail of cheaper fares and free interchange between routes

207

Glenheights to Donnybrook via St Patrick St

Operating day		Saturday											
Glenheights Park Terminus	dep	07:10	07:40	08:10	08:40	09:10	09:40	10:10	10:40	11:10	11:40	12:10	12:40
Off Ballyvolane Rd (Opp Fire Stn)		07:11	07:41	08:11	08:41	09:11	09:41	10:11	10:41	11:11	11:41	12:11	12:41
Glen Ave (Jnct with North Link Rd)		|	|	|	|	|	|	|	|	|	|	|	|
Glen Avenue (St Brendans Church)		|	|	|	|	|	|	|	|	|	|	|	|
Glen Avenue (Comeragh Park)		|	|	|	|	|	|	|	|	|	|	|	|
Glen Avenue (Mourne Park)		|	|	|	|	|	|	|	|	|	|	|	|
North Ring Road (Opp Pynes Valley)		07:12	07:42	08:12	08:42	09:12	09:42	10:12	10:42	11:12	11:42	12:12	12:42
Ballyvolane Road (Clonard Estate)		07:13	07:43	08:13	08:43	09:13	09:43	10:13	10:43	11:13	11:43	12:13	12:43
Ballyvolane Road (Ashgrove Dunnes)		07:14	07:44	08:14	08:44	09:14	09:44	10:14	10:44	11:14	11:44	12:14	12:44
Ballyhooley Road (Opposite Esso Garage)		07:15	07:45	08:15	08:45	09:15	09:45	10:15	10:45	11:15	11:45	12:15	12:45
Ballyhooley Road (Gordon's Hill)		07:16	07:46	08:16	08:46	09:16	09:46	10:16	10:46	11:16	11:46	12:16	12:46
Ballyhooley Road (Opp Kerrymans Pub)		07:17	07:47	08:17	08:47	09:17	09:47	10:17	10:47	11:17	11:47	12:17	12:47
Ballyhooley Road (Opp Windsor Terrace)		07:18	07:48	08:18	08:48	09:18	09:48	10:18	10:48	11:18	11:48	12:18	12:48
Ballyhooley Rd (St. Luke's Post Office)		07:19	07:49	08:19	08:49	09:19	09:49	10:19	10:49	11:19	11:49	12:19	12:49
Summerhill North (Chamber of Comm)		07:20	07:50	08:20	08:50	09:20	09:50	10:20	10:50	11:20	11:50	12:20	12:50
Summerhill North (St. Patrick's Church)		07:21	07:51	08:21	08:51	09:21	09:51	10:21	10:51	11:21	11:51	12:21	12:51
MacCurtain Street		07:21	07:51	08:21	08:51	09:21	09:51	10:21	10:51	11:21	11:51	12:21	12:51
Bridge Street		07:22	07:52	08:22	08:52	09:22	09:52	10:22	10:52	11:22	11:52	12:22	12:52
St. Patrick Street (Brown Thomas A)		07:25	07:55	08:25	08:55	09:25	09:55	10:25	10:55	11:25	11:55	12:25	12:55
Princes Street		07:26	07:56	08:26	08:56	09:26	09:56	10:26	10:56	11:26	11:56	12:26	12:56
Grand Parade		07:28	07:58	08:28	08:58	09:28	09:58	10:28	10:58	11:28	11:58	12:28	12:58
South Mall (VHI House Stop A)		07:30	08:00	08:30	09:00	09:30	10:00	10:30	11:00	11:30	12:00	12:30	13:00
Cork City Hall		07:32	08:02	08:32	09:02	09:32	10:02	10:32	11:02	11:32	12:02	12:32	13:02
Southern Road		07:33	08:03	08:33	09:03	09:33	10:03	10:33	11:03	11:33	12:03	12:33	13:03
Saint Finbarr's Hospital		07:34	08:04	08:34	09:04	09:34	10:04	10:34	11:04	11:34	12:04	12:34	13:04
Bellair Estate		07:35	08:05	08:35	09:05	09:35	10:05	10:35	11:05	11:35	12:05	12:35	13:05
Cross Douglas Road		07:36	08:06	08:36	09:06	09:36	10:06	10:36	11:06	11:36	12:06	12:36	13:06
Woolharra Park		07:37	08:07	08:37	09:07	09:37	10:07	10:37	11:07	11:37	12:07	12:37	13:07
Ardfallen		07:38	08:08	08:38	09:08	09:38	10:08	10:38	11:08	11:38	12:08	12:38	13:08
Endsleigh Estate		07:39	08:09	08:39	09:09	09:39	10:09	10:39	11:09	11:39	12:09	12:39	13:09
Clermont Avenue		07:40	08:10	08:40	09:10	09:40	10:10	10:40	11:10	11:40	12:10	12:40	13:10
Douglas Village East (Service Station)		07:41	08:11	08:41	09:11	09:41	10:11	10:41	11:11	11:41	12:11	12:41	13:11
Douglas (Church St Amenity Park)		07:42	08:12	08:42	09:12	09:42	10:12	10:42	11:12	11:42	12:12	12:42	13:12
Douglas Village West (Douglas Cycles)		07:43	08:13	08:43	09:13	09:43	10:13	10:43	11:13	11:43	12:13	12:43	13:13
Donnybrook Hill (Ballybrack Heights)		07:44	08:14	08:44	09:14	09:44	10:14	10:44	11:14	11:44	12:14	12:44	13:14
Donnybrook Hill (Maxol Service Station)		07:45	08:15	08:45	09:15	09:45	10:15	10:45	11:15	11:45	12:15	12:45	13:15
Calderwood Road		07:46	08:16	08:46	09:16	09:46	10:16	10:46	11:16	11:46	12:16	12:46	13:16
Scairt Hill (James Connolly Place)		07:46	08:16	08:46	09:16	09:46	10:16	10:46	11:16	11:46	12:16	12:46	13:16
Donnybrook (Scairt Cross Terminus)	arr	07:50	08:20	08:50	09:20	09:50	10:20	10:50	11:20	11:50	12:20	12:50	13:20

*** The TFI Live App allows you to access live real time departure and journey planning information across the Transport for Ireland (TFI) network**

TFI TRANSPORT FOR IRELAND

Bus Éireann

TFI Leap

Valid from 24.08.2025

Use your TFI Leap Card to avail of cheaper fares and free interchange between routes

207

Glenheights to Donnybrook via St Patrick St

Operating day		Saturday											
Glenheights Park Terminus	dep	13:10	13:40	14:10	14:40	15:10	15:40	16:10	16:40	17:10	17:40	18:10	18:40
Off Ballyvolane Rd (Opp Fire Stn)		13:11	13:41	14:11	14:41	15:11	15:41	16:11	16:41	17:11	17:41	18:11	18:41
Glen Ave (Jnct with North Link Rd)		|	|	|	|	|	|	16:13	|	|	|	|	|
Glen Avenue (St Brendans Church)		|	|	|	|	|	|	16:15	|	|	|	|	|
Glen Avenue (Comeragh Park)		|	|	|	|	|	|	16:16	|	|	|	|	|
Glen Avenue (Mourne Park)		|	|	|	|	|	|	16:18	|	|	|	|	|
North Ring Road (Opp Pynes Valley)		13:12	13:42	14:12	14:42	15:12	15:42	|	16:42	17:12	17:42	18:12	18:42
Ballyvolane Road (Clonard Estate)		13:13	13:43	14:13	14:43	15:13	15:43	|	16:43	17:13	17:43	18:13	18:43
Ballyvolane Road (Ashgrove Dunnes)		13:14	13:44	14:14	14:44	15:14	15:44	|	16:44	17:14	17:44	18:14	18:44
Ballyhooley Road (Opposite Esso Garage)		13:15	13:45	14:15	14:45	15:15	15:45	|	16:45	17:15	17:45	18:15	18:45
Ballyhooley Road (Gordon's Hill)		13:16	13:46	14:16	14:46	15:16	15:46	|	16:46	17:16	17:46	18:16	18:46
Ballyhooley Road (Opp Kerrymans Pub)		13:17	13:47	14:17	14:47	15:17	15:47	16:21	16:47	17:17	17:47	18:17	18:47
Ballyhooley Road (Opp Windsor Terrace)		13:18	13:48	14:18	14:48	15:18	15:48	16:22	16:48	17:18	17:48	18:18	18:48
Ballyhooley Rd (St. Luke's Post Office)		13:19	13:49	14:19	14:49	15:19	15:49	16:22	16:49	17:19	17:49	18:19	18:49
Summerhill North (Chamber of Comm)		13:20	13:50	14:20	14:50	15:20	15:50	16:23	16:50	17:20	17:50	18:20	18:50
Summerhill North (St. Patrick's Church)		13:21	13:51	14:21	14:51	15:21	15:51	16:24	16:51	17:21	17:51	18:21	18:51
MacCurtain Street		13:21	13:51	14:21	14:51	15:21	15:51	16:25	16:51	17:21	17:51	18:21	18:51
Bridge Street		13:22	13:52	14:22	14:52	15:22	15:52	16:26	16:52	17:22	17:52	18:22	18:52
St. Patrick Street (Brown Thomas A)		13:25	13:55	14:25	14:55	15:25	15:55	16:29	16:55	17:25	17:55	18:25	18:55
Princes Street		13:26	13:56	14:26	14:56	15:26	15:56	16:30	16:56	17:26	17:56	18:26	18:56
Grand Parade		13:28	13:58	14:28	14:58	15:28	15:58	16:32	16:58	17:28	17:58	18:28	18:58
South Mall (VHI House Stop A)		13:30	14:00	14:30	15:00	15:30	16:00	16:34	17:00	17:30	18:00	18:30	19:00
Cork City Hall		13:32	14:02	14:32	15:02	15:32	16:02	16:36	17:02	17:32	18:02	18:32	19:02
Southern Road		13:33	14:03	14:33	15:03	15:33	16:03	16:39	17:03	17:33	18:03	18:33	19:03
Saint Finbarr's Hospital		13:34	14:04	14:34	15:04	15:34	16:04	16:40	17:04	17:34	18:04	18:34	19:04
Bellair Estate		13:35	14:05	14:35	15:05	15:35	16:05	16:41	17:05	17:35	18:05	18:35	19:05
Cross Douglas Road		13:36	14:06	14:36	15:06	15:36	16:06	16:42	17:06	17:36	18:06	18:36	19:06
Woolharra Park		13:37	14:07	14:37	15:07	15:37	16:07	16:42	17:07	17:37	18:07	18:37	19:07
Ardfallen		13:38	14:08	14:38	15:08	15:38	16:08	16:43	17:08	17:38	18:08	18:38	19:08
Endsleigh Estate		13:39	14:09	14:39	15:09	15:39	16:09	16:44	17:09	17:39	18:09	18:39	19:09
Clermont Avenue		13:40	14:10	14:40	15:10	15:40	16:10	16:44	17:10	17:40	18:10	18:40	19:10
Douglas Village East (Service Station)		13:41	14:11	14:41	15:11	15:41	16:11	16:46	17:11	17:41	18:11	18:41	19:11
Douglas (Church St Amenity Park)		13:42	14:12	14:42	15:12	15:42	16:12	16:48	17:12	17:42	18:12	18:42	19:12
Douglas Village West (Douglas Cycles)		13:43	14:13	14:43	15:13	15:43	16:13	16:49	17:13	17:43	18:13	18:43	19:13
Donnybrook Hill (Ballybrack Heights)		13:44	14:14	14:44	15:14	15:44	16:14	16:51	17:14	17:44	18:14	18:44	19:14
Donnybrook Hill (Maxol Service Station)		13:45	14:15	14:45	15:15	15:45	16:15	16:52	17:15	17:45	18:15	18:45	19:15
Calderwood Road		13:46	14:16	14:46	15:16	15:46	16:16	16:53	17:16	17:46	18:16	18:46	19:16
Scairt Hill (James Connolly Place)		13:46	14:16	14:46	15:16	15:46	16:16	16:53	17:16	17:46	18:16	18:46	19:16
Donnybrook (Scairt Cross Terminus)	arr	13:50	14:20	14:50	15:20	15:50	16:20	16:59	17:20	17:50	18:20	18:50	19:20

*** The TFI Live App allows you to access live real time departure and journey planning information across the Transport for Ireland (TFI) network**

TFI TRANSPORT FOR IRELAND

Bus Éireann

TFI Leap

Valid from 24.08.2025

Use your TFI Leap Card to avail of cheaper fares and free interchange between routes

207

Glenheights to Donnybrook via St Patrick St

Operating day		Saturday								
Glenheights Park Terminus	dep	19:00	19:30	20:00	20:30	21:00	21:30	22:00	22:30	23:00
Off Ballyvolane Rd (Opp Fire Stn)		19:01	19:31	20:01	20:31	21:01	21:31	22:01	22:31	23:01
Glen Ave (Jnct with North Link Rd)		|	|	|	|	|	|	|	|	|
Glen Avenue (St Brendans Church)		|	|	|	|	|	|	|	|	|
Glen Avenue (Comeragh Park)		|	|	|	|	|	|	|	|	|
Glen Avenue (Mourne Park)		|	|	|	|	|	|	|	|	|
North Ring Road (Opp Pynes Valley)		19:02	19:32	20:02	20:32	21:02	21:32	22:02	22:32	23:02
Ballyvolane Road (Clonard Estate)		19:03	19:33	20:03	20:33	21:03	21:33	22:03	22:33	23:03
Ballyvolane Road (Ashgrove Dunnes)		19:04	19:34	20:04	20:34	21:04	21:34	22:04	22:34	23:04
Ballyhooley Road (Opposite Esso Garage)		19:05	19:35	20:05	20:35	21:05	21:35	22:05	22:35	23:05
Ballyhooley Road (Gordon's Hill)		19:06	19:36	20:06	20:36	21:06	21:36	22:06	22:36	23:06
Ballyhooley Road (Opp Kerrymans Pub)		19:07	19:37	20:07	20:37	21:07	21:37	22:07	22:37	23:07
Ballyhooley Road (Opp Windsor Terrace)		19:08	19:38	20:08	20:38	21:08	21:38	22:08	22:38	23:08
Ballyhooley Rd (St. Luke's Post Office)		19:09	19:39	20:09	20:39	21:09	21:39	22:09	22:39	23:09
Summerhill North (Chamber of Comm)		19:10	19:40	20:10	20:40	21:10	21:40	22:10	22:40	23:10
Summerhill North (St. Patrick's Church)		19:11	19:41	20:11	20:41	21:11	21:41	22:11	22:41	23:11
MacCurtain Street		19:11	19:41	20:11	20:41	21:11	21:41	22:11	22:41	23:11
Bridge Street		19:12	19:42	20:12	20:42	21:12	21:42	22:12	22:42	23:12
St. Patrick Street (Brown Thomas A)		19:13	19:45	20:15	20:45	21:15	21:45	22:15	22:45	23:15
Princes Street			19:46	20:16	20:46	21:16	21:46	22:16	22:46	23:16
Grand Parade			19:48	20:18	20:48	21:18	21:48	22:18	22:48	23:18
South Mall (VHI House Stop A)			19:50	20:20	20:50	21:20	21:50	22:20	22:50	23:20
Cork City Hall			19:52	20:22	20:52	21:22	21:52	22:22	22:52	23:22
Southern Road			19:53	20:23	20:53	21:23	21:53	22:23	22:53	23:23
Saint Finbarr's Hospital			19:54	20:24	20:54	21:24	21:54	22:24	22:54	23:24
Bellair Estate			19:55	20:25	20:55	21:25	21:55	22:25	22:55	23:25
Cross Douglas Road			19:56	20:26	20:56	21:26	21:56	22:26	22:56	23:26
Woolharra Park			19:57	20:27	20:57	21:27	21:57	22:27	22:57	23:27
Ardfallen			19:58	20:28	20:58	21:28	21:58	22:28	22:58	23:28
Endsleigh Estate			19:59	20:29	20:59	21:29	21:59	22:29	22:59	23:29
Clermont Avenue			20:00	20:30	21:00	21:30	22:00	22:30	23:00	23:30
Douglas Village East (Service Station)			20:01	20:31	21:01	21:31	22:01	22:31	23:01	23:31
Douglas (Church St Amenity Park)			20:02	20:32	21:02	21:32	22:02	22:32	23:02	23:32
Douglas Village West (Douglas Cycles)			20:03	20:33	21:03	21:33	22:03	22:33	23:03	23:33
Donnybrook Hill (Ballybrack Heights)			20:04	20:34	21:04	21:34	22:04	22:34	23:04	23:34
Donnybrook Hill (Maxol Service Station)			20:05	20:35	21:05	21:35	22:05	22:35	23:05	23:35
Calderwood Road			20:05	20:35	21:05	21:35	22:05	22:35	23:05	23:35
Scairt Hill (James Connolly Place)			20:06	20:36	21:06	21:36	22:06	22:36	23:06	23:36
Donnybrook (Scairt Cross Terminus)	arr		20:10	20:40	21:10	21:40	22:10	22:40	23:10	23:40

*** The TFI Live App allows you to access live real time departure and journey planning information across the Transport for Ireland (TFI) network**

TFI TRANSPORT FOR IRELAND

Bus Éireann

TFI Leap

Valid from 24.08.2025

Use your TFI Leap Card to avail of cheaper fares and free interchange between routes

207

Glenheights to Donnybrook via St Patrick St

Operating day		Sunday											
Glenheights Park Terminus	dep	09:30	10:00	10:30	11:00	11:30	12:00	12:30	13:00	13:30	14:00	14:30	15:00
Off Ballyvolane Rd (Opp Fire Stn)		09:31	10:01	10:31	11:01	11:31	12:01	12:31	13:01	13:31	14:01	14:31	15:01
Glen Ave (Jnct with North Link Rd)		|	|	|	|	|	|	|	|	|	|	|	|
Glen Avenue (St Brendans Church)		|	|	|	|	|	|	|	|	|	|	|	|
Glen Avenue (Comeragh Park)		|	|	|	|	|	|	|	|	|	|	|	|
Glen Avenue (Mourne Park)		|	|	|	|	|	|	|	|	|	|	|	|
North Ring Road (Opp Pynes Valley)		09:32	10:02	10:32	11:02	11:32	12:02	12:32	13:02	13:32	14:02	14:32	15:02
Ballyvolane Road (Clonard Estate)		09:33	10:03	10:33	11:03	11:33	12:03	12:33	13:03	13:33	14:03	14:33	15:03
Ballyvolane Road (Ashgrove Dunnes)		09:34	10:04	10:34	11:04	11:34	12:04	12:34	13:04	13:34	14:04	14:34	15:04
Ballyhooley Road (Opposite Esso Garage)		09:35	10:05	10:35	11:05	11:35	12:05	12:35	13:05	13:35	14:05	14:35	15:05
Ballyhooley Road (Gordon's Hill)		09:36	10:06	10:36	11:06	11:36	12:06	12:36	13:06	13:36	14:06	14:36	15:06
Ballyhooley Road (Opp Kerrymans Pub)		09:37	10:07	10:37	11:07	11:37	12:07	12:37	13:07	13:37	14:07	14:37	15:07
Ballyhooley Road (Opp Windsor Terrace)		09:38	10:08	10:38	11:08	11:38	12:08	12:38	13:08	13:38	14:08	14:38	15:08
Ballyhooley Rd (St. Luke's Post Office)		09:39	10:09	10:39	11:09	11:39	12:09	12:39	13:09	13:39	14:09	14:39	15:09
Summerhill North (Chamber of Comm)		09:40	10:10	10:40	11:10	11:40	12:10	12:40	13:10	13:40	14:10	14:40	15:10
Summerhill North (St. Patrick's Church)		09:41	10:11	10:41	11:11	11:41	12:11	12:41	13:11	13:41	14:11	14:41	15:11
MacCurtain Street		09:41	10:11	10:41	11:11	11:41	12:11	12:41	13:11	13:41	14:11	14:41	15:11
Bridge Street		09:42	10:12	10:42	11:12	11:42	12:12	12:42	13:12	13:42	14:12	14:42	15:12
St. Patrick Street (Brown Thomas A)		09:43	10:13	10:43	11:13	11:43	12:13	12:43	13:13	13:43	14:13	14:43	15:13
Princes Street		09:44	10:14	10:44	11:14	11:44	12:14	12:44	13:14	13:44	14:14	14:44	15:14
Grand Parade		09:46	10:16	10:46	11:16	11:46	12:16	12:46	13:16	13:46	14:16	14:46	15:16
South Mall (VHI House Stop A)		09:48	10:18	10:48	11:18	11:48	12:18	12:48	13:18	13:48	14:18	14:48	15:18
Cork City Hall		09:50	10:20	10:50	11:20	11:50	12:20	12:50	13:20	13:50	14:20	14:50	15:20
Southern Road		09:51	10:21	10:51	11:21	11:51	12:21	12:51	13:21	13:51	14:21	14:51	15:21
Saint Finbarr's Hospital		09:52	10:22	10:52	11:22	11:52	12:22	12:52	13:22	13:52	14:22	14:52	15:22
Bellair Estate		09:53	10:23	10:53	11:23	11:53	12:23	12:53	13:23	13:53	14:23	14:53	15:23
Cross Douglas Road		09:54	10:24	10:54	11:24	11:54	12:24	12:54	13:24	13:54	14:24	14:54	15:24
Woolharra Park		09:55	10:25	10:55	11:25	11:55	12:25	12:55	13:25	13:55	14:25	14:55	15:25
Ardfallen		09:56	10:26	10:56	11:26	11:56	12:26	12:56	13:26	13:56	14:26	14:56	15:26
Endsleigh Estate		09:57	10:27	10:57	11:27	11:57	12:27	12:57	13:27	13:57	14:27	14:57	15:27
Clermont Avenue		09:58	10:28	10:58	11:28	11:58	12:28	12:58	13:28	13:58	14:28	14:58	15:28
Douglas Village East (Service Station)		09:59	10:29	10:59	11:29	11:59	12:29	12:59	13:29	13:59	14:29	14:59	15:29
Douglas (Church St Amenity Park)		10:00	10:30	11:00	11:30	12:00	12:30	13:00	13:30	14:00	14:30	15:00	15:30
Douglas Village West (Douglas Cycles)		10:01	10:31	11:01	11:31	12:01	12:31	13:01	13:31	14:01	14:31	15:01	15:31
Donnybrook Hill (Ballybrack Heights)		10:02	10:32	11:02	11:32	12:02	12:32	13:02	13:32	14:02	14:32	15:02	15:32
Donnybrook Hill (Maxol Service Station)		10:03	10:33	11:03	11:33	12:03	12:33	13:03	13:33	14:03	14:33	15:03	15:33
Calderwood Road		10:04	10:34	11:04	11:34	12:04	12:34	13:04	13:34	14:04	14:34	15:04	15:34
Scairt Hill (James Connolly Place)		10:04	10:34	11:04	11:34	12:04	12:34	13:04	13:34	14:04	14:34	15:04	15:34
Donnybrook (Scairt Cross Terminus)	arr	10:08	10:38	11:08	11:38	12:08	12:38	13:08	13:38	14:08	14:38	15:08	15:38

*** The TFI Live App allows you to access live real time departure and journey planning information across the Transport for Ireland (TFI) network**

TFI TRANSPORT FOR IRELAND

Bus Éireann

TFI Leap

Valid from 24.08.2025

Use your TFI Leap Card to avail of cheaper fares and free interchange between routes

207

Glenheights to Donnybrook via St Patrick St

Operating day		Sunday											
Glenheights Park Terminus	dep	15:30	16:00	16:30	17:00	17:30	18:00	18:30	19:00	19:30	20:00	20:30	21:00
Off Ballyvolane Rd (Opp Fire Stn)		15:31	16:01	16:31	17:01	17:31	18:01	18:31	19:01	19:31	20:01	20:31	21:01
Glen Ave (Jnct with North Link Rd)		|	|	|	|	|	|	|	|	|	|	|	|
Glen Avenue (St Brendans Church)		|	|	|	|	|	|	|	|	|	|	|	|
Glen Avenue (Comeragh Park)		|	|	|	|	|	|	|	|	|	|	|	|
Glen Avenue (Mourne Park)		|	|	|	|	|	|	|	|	|	|	|	|
North Ring Road (Opp Pynes Valley)		15:32	16:02	16:32	17:02	17:32	18:02	18:32	19:02	19:32	20:02	20:32	21:02
Ballyvolane Road (Clonard Estate)		15:33	16:03	16:33	17:03	17:33	18:03	18:33	19:03	19:33	20:03	20:33	21:03
Ballyvolane Road (Ashgrove Dunnes)		15:34	16:04	16:34	17:04	17:34	18:04	18:34	19:04	19:34	20:04	20:34	21:04
Ballyhooley Road (Opposite Esso Garage)		15:35	16:05	16:35	17:05	17:35	18:05	18:35	19:05	19:35	20:05	20:35	21:05
Ballyhooley Road (Gordon's Hill)		15:36	16:06	16:36	17:06	17:36	18:06	18:36	19:06	19:36	20:06	20:36	21:06
Ballyhooley Road (Opp Kerrymans Pub)		15:37	16:07	16:37	17:07	17:37	18:07	18:37	19:07	19:37	20:07	20:37	21:07
Ballyhooley Road (Opp Windsor Terrace)		15:38	16:08	16:38	17:08	17:38	18:08	18:38	19:08	19:38	20:08	20:38	21:08
Ballyhooley Rd (St. Luke's Post Office)		15:39	16:09	16:39	17:09	17:39	18:09	18:39	19:09	19:39	20:09	20:39	21:09
Summerhill North (Chamber of Comm)		15:40	16:10	16:40	17:10	17:40	18:10	18:40	19:10	19:40	20:10	20:40	21:10
Summerhill North (St. Patrick's Church)		15:41	16:11	16:41	17:11	17:41	18:11	18:41	19:11	19:41	20:11	20:41	21:11
MacCurtain Street		15:41	16:11	16:41	17:11	17:41	18:11	18:41	19:11	19:41	20:11	20:41	21:11
Bridge Street		15:42	16:12	16:42	17:12	17:42	18:12	18:42	19:12	19:42	20:12	20:42	21:12
St. Patrick Street (Brown Thomas A)		15:43	16:13	16:43	17:13	17:43	18:13	18:43	19:13	19:43	20:13	20:43	21:13
Princes Street		15:44	16:14	16:44	17:14	17:44	18:14	18:44	19:14	19:44	20:14	20:44	21:14
Grand Parade		15:46	16:16	16:46	17:16	17:46	18:16	18:46	19:16	19:46	20:16	20:46	21:16
South Mall (VHI House Stop A)		15:48	16:18	16:48	17:18	17:48	18:18	18:48	19:18	19:48	20:18	20:48	21:18
Cork City Hall		15:50	16:20	16:50	17:20	17:50	18:20	18:50	19:20	19:50	20:20	20:50	21:20
Southern Road		15:51	16:21	16:51	17:21	17:51	18:21	18:51	19:21	19:51	20:21	20:51	21:21
Saint Finbarr's Hospital		15:52	16:22	16:52	17:22	17:52	18:22	18:52	19:22	19:52	20:22	20:52	21:22
Bellair Estate		15:53	16:23	16:53	17:23	17:53	18:23	18:53	19:23	19:53	20:23	20:53	21:23
Cross Douglas Road		15:54	16:24	16:54	17:24	17:54	18:24	18:54	19:24	19:54	20:24	20:54	21:24
Woolharra Park		15:55	16:25	16:55	17:25	17:55	18:25	18:55	19:25	19:55	20:25	20:55	21:25
Ardfallen		15:56	16:26	16:56	17:26	17:56	18:26	18:56	19:26	19:56	20:26	20:56	21:26
Endsleigh Estate		15:57	16:27	16:57	17:27	17:57	18:27	18:57	19:27	19:57	20:27	20:57	21:27
Clermont Avenue		15:58	16:28	16:58	17:28	17:58	18:28	18:58	19:28	19:58	20:28	20:58	21:28
Douglas Village East (Service Station)		15:59	16:29	16:59	17:29	17:59	18:29	18:59	19:29	19:59	20:29	20:59	21:29
Douglas (Church St Amenity Park)		16:00	16:30	17:00	17:30	18:00	18:30	19:00	19:30	20:00	20:30	21:00	21:30
Douglas Village West (Douglas Cycles)		16:01	16:31	17:01	17:31	18:01	18:31	19:01	19:31	20:01	20:31	21:01	21:31
Donnybrook Hill (Ballybrack Heights)		16:02	16:32	17:02	17:32	18:02	18:32	19:02	19:32	20:02	20:32	21:02	21:32
Donnybrook Hill (Maxol Service Station)		16:03	16:33	17:03	17:33	18:03	18:33	19:03	19:33	20:03	20:33	21:03	21:33
Calderwood Road		16:04	16:34	17:04	17:34	18:04	18:34	19:04	19:34	20:04	20:34	21:04	21:34
Scairt Hill (James Connolly Place)		16:04	16:34	17:04	17:34	18:04	18:34	19:04	19:34	20:04	20:34	21:04	21:34
Donnybrook (Scairt Cross Terminus)	arr	16:08	16:38	17:08	17:38	18:08	18:38	19:08	19:38	20:08	20:38	21:08	21:38

*** The TFI Live App allows you to access live real time departure and journey planning information across the Transport for Ireland (TFI) network**

TFI TRANSPORT FOR IRELAND

Bus Éireann

TFI Leap

Valid from 24.08.2025

Use your TFI Leap Card to avail of cheaper fares and free interchange between routes

207

Glenheights to Donnybrook via St Patrick St

Operating day		Sunday			
Glenheights Park Terminus	dep	21:30	22:00	22:30	23:00
Off Ballyvolane Rd (Opp Fire Stn)		21:31	22:01	22:31	23:01
Glen Ave (Jnct with North Link Rd)		|	|	|	|
Glen Avenue (St Brendans Church)		|	|	|	|
Glen Avenue (Comeragh Park)		|	|	|	|
Glen Avenue (Mourne Park)		|	|	|	|
North Ring Road (Opp Pynes Valley)		21:32	22:02	22:32	23:02
Ballyvolane Road (Clonard Estate)		21:33	22:03	22:33	23:03
Ballyvolane Road (Ashgrove Dunnes)		21:34	22:04	22:34	23:04
Ballyhooley Road (Opposite Esso Garage)		21:35	22:05	22:35	23:05
Ballyhooley Road (Gordon's Hill)		21:36	22:06	22:36	23:06
Ballyhooley Road (Opp Kerrymans Pub)		21:37	22:07	22:37	23:07
Ballyhooley Road (Opp Windsor Terrace)		21:38	22:08	22:38	23:08
Ballyhooley Rd (St. Luke's Post Office)		21:39	22:09	22:39	23:09
Summerhill North (Chamber of Comm)		21:40	22:10	22:40	23:10
Summerhill North (St. Patrick's Church)		21:41	22:11	22:41	23:11
MacCurtain Street		21:41	22:11	22:41	23:11
Bridge Street		21:42	22:12	22:42	23:12
St. Patrick Street (Brown Thomas A)		21:43	22:13	22:43	23:13
Princes Street		21:44	22:14	22:44	23:14
Grand Parade		21:46	22:16	22:46	23:16
South Mall (VHI House Stop A)		21:48	22:18	22:48	23:18
Cork City Hall		21:50	22:20	22:50	23:20
Southern Road		21:51	22:21	22:51	23:21
Saint Finbarr's Hospital		21:52	22:22	22:52	23:22
Bellair Estate		21:53	22:23	22:53	23:23
Cross Douglas Road		21:54	22:24	22:54	23:24
Woolharra Park		21:55	22:25	22:55	23:25
Ardfallen		21:56	22:26	22:56	23:26
Endsleigh Estate		21:57	22:27	22:57	23:27
Clermont Avenue		21:58	22:28	22:58	23:28
Douglas Village East (Service Station)		21:59	22:29	22:59	23:29
Douglas (Church St Amenity Park)		22:00	22:30	23:00	23:30
Douglas Village West (Douglas Cycles)		22:01	22:31	23:01	23:31
Donnybrook Hill (Ballybrack Heights)		22:02	22:32	23:02	23:32
Donnybrook Hill (Maxol Service Station)		22:03	22:33	23:03	23:33
Calderwood Road		22:04	22:34	23:04	23:34
Scairt Hill (James Connolly Place)		22:04	22:34	23:04	23:34
Donnybrook (Scairt Cross Terminus)	arr	22:08	22:38	23:08	23:38

*** The TFI Live App allows you to access live real time departure and journey planning information across the Transport for Ireland (TFI) network**

TFI TRANSPORT FOR IRELAND

Bus Éireann

TFI Leap

Valid from 24.08.2025

Use your TFI Leap Card to avail of cheaper fares and free interchange between routes

207A

Merchants Quay to Glenthorn Glenheights via Glen Ave

Operating day		Monday - Friday								
Merchants Quay (Dunnes Stores B)	dep	07:50	09:00	10:00	11:00	12:00	12:55	13:55	14:55	15:55
MacCurtain Street		07:52	09:02	10:01	11:01	12:01	12:57	13:57	14:57	15:58
Summerhill North (O'Donovan's Shop)		07:54	09:04	10:03	11:03	12:03	12:58	13:59	14:59	16:00
Summerhill North (Opp Cork Chamber)		07:55	09:05	10:04	11:04	12:04	12:59	14:00	15:00	16:02
Summerhill North (St. Luke's Cross)		07:57	09:07	10:05	11:05	12:05	13:01	14:02	15:02	16:03
Ballyhooley Road (Harrington Square)		07:58	09:08	10:06	11:06	12:06	13:02	14:03	15:03	16:04
Glen Avenue (Entrance to Mourne Ave)		07:59	09:09	10:07	11:07	12:07	13:03	14:05	15:05	16:06
Glen Avenue (Opp Comeragh Park)		08:00	09:10	10:08	11:08	12:08	13:04	14:05	15:05	16:06
Glen Avenue (Jnct with Rathmore Rd)		08:01	09:10	10:09	11:09	12:09	13:05	14:06	15:06	16:07
Glen Avenue (Mount Farran)		08:03	09:12	10:10	11:10	12:10	13:06	14:08	15:08	16:09
Watercourse Road (Blackpool Church)		08:11	09:16	10:14	11:14	12:14	13:10	14:13	15:13	16:14
Dublin Street (Dunnes)		08:12	09:17	10:16	11:16	12:16	13:12	14:14	15:14	16:16
Dublin Street (Grotto)		08:13	09:18	10:18	11:18	12:18	13:14	14:16	15:16	16:18
Glenthorn Road (Northbound)		08:15	09:19	10:19	11:19	12:19	13:16	14:18	15:18	16:20
Glenthorn Drive (Northbound)		08:16	09:20	10:20	11:20	12:20	13:17	14:20	15:20	16:22
Glenthorn (Glenheights Square B)	arr	08:17	09:21	10:21	11:21	12:21	13:18	14:21	15:21	16:23

Operating day		Monday - Friday						
Merchants Quay (Dunnes Stores B)	dep	17:25	18:30	19:30	20:30	21:30	22:30	23:30
MacCurtain Street		17:29	18:33	19:32	20:32	21:31	22:31	23:31
Summerhill North (O'Donovan's Shop)		17:31	18:35	19:33	20:33	21:32	22:32	23:32
Summerhill North (Opp Cork Chamber)		17:32	18:36	19:34	20:34	21:33	22:33	23:33
Summerhill North (St. Luke's Cross)		17:34	18:38	19:35	20:35	21:34	22:34	23:34
Ballyhooley Road (Harrington Square)		17:35	18:39	19:36	20:36	21:35	22:35	23:35
Glen Avenue (Entrance to Mourne Ave)		17:36	18:40	19:37	20:37	21:36	22:36	23:36
Glen Avenue (Opp Comeragh Park)		17:37	18:41	19:38	20:38	21:37	22:37	23:37
Glen Avenue (Jnct with Rathmore Rd)		17:38	18:42	19:39	20:39	21:38	22:38	23:38
Glen Avenue (Mount Farran)		17:40	18:43	19:40	20:40	21:39	22:39	23:39
Watercourse Road (Blackpool Church)		17:46	18:46	19:43	20:43	21:41	22:41	23:41
Dublin Street (Dunnes)		17:47	18:48	19:44	20:44	21:42	22:42	23:42
Dublin Street (Grotto)		17:50	18:50	19:45	20:45	21:43	22:43	23:43
Glenthorn Road (Northbound)		17:51	18:52	19:46	20:46	21:44	22:44	23:44
Glenthorn Drive (Northbound)		17:53	18:53	19:48	20:48	21:46	22:46	23:46
Glenthorn (Glenheights Square B)	arr	17:54	18:55	19:49	20:49	21:47	22:47	23:47

*** The TFI Live App allows you to access live real time departure and journey planning information across the Transport for Ireland (TFI) network**

TFI TRANSPORT FOR IRELAND

Bus Éireann

TFI Leap

Valid from 21.09.2025

Use your TFI Leap Card to avail of cheaper fares and free interchange between routes

207A

Merchants Quay to Glenthorn Glenheights via Glen Ave

Operating day		Saturday								
Merchants Quay (Dunnes Stores B)	dep	07:50	09:00	10:00	11:00	12:00	12:55	13:55	14:55	15:55
MacCurtain Street		07:52	09:02	10:02	11:02	12:02	12:57	13:58	14:58	15:58
Summerhill North (O'Donovan's Shop)		07:53	09:03	10:03	11:03	12:03	12:58	14:00	15:00	16:00
Summerhill North (Opp Cork Chamber)		07:53	09:03	10:04	11:04	12:04	12:59	14:01	15:01	16:01
Summerhill North (St. Luke's Cross)		07:54	09:04	10:05	11:05	12:05	13:00	14:02	15:02	16:02
Ballyhooley Road (Harrington Square)		07:55	09:05	10:06	11:06	12:06	13:01	14:03	15:03	16:03
Glen Avenue (Entrance to Mourne Ave)		07:56	09:06	10:07	11:08	12:08	13:03	14:04	15:04	16:04
Glen Avenue (Opp Comeragh Park)		07:57	09:07	10:08	11:08	12:08	13:03	14:05	15:05	16:05
Glen Avenue (Jnct with Rathmore Rd)		07:57	09:07	10:08	11:09	12:09	13:04	14:06	15:06	16:06
Glen Avenue (Mount Farran)		07:58	09:08	10:09	11:11	12:11	13:06	14:07	15:07	16:07
Watercourse Road (Blackpool Church)		08:00	09:10	10:11	11:14	12:14	13:09	14:11	15:11	16:11
Dublin Street (Dunnes)		08:01	09:11	10:12	11:15	12:15	13:10	14:12	15:12	16:12
Dublin Street (Grotto)		08:02	09:12	10:14	11:16	12:16	13:11	14:14	15:14	16:14
Glenthorn Road (Northbound)		08:03	09:13	10:15	11:18	12:18	13:13	14:15	15:15	16:15
Glenthorn Drive (Northbound)		08:05	09:15	10:17	11:19	12:19	13:14	14:17	15:17	16:17
Glenthorn (Glenheights Square B)	arr	08:06	09:16	10:18	11:21	12:21	13:16	14:18	15:18	16:18

Operating day		Saturday						
Merchants Quay (Dunnes Stores B)	dep	17:25	18:30	19:30	20:30	21:30	22:30	23:30
MacCurtain Street		17:29	18:34	19:33	20:32	21:32	22:32	23:32
Summerhill North (O'Donovan's Shop)		17:31	18:36	19:35	20:33	21:33	22:33	23:33
Summerhill North (Opp Cork Chamber)		17:32	18:37	19:35	20:34	21:34	22:34	23:34
Summerhill North (St. Luke's Cross)		17:33	18:38	19:36	20:35	21:35	22:35	23:35
Ballyhooley Road (Harrington Square)		17:34	18:39	19:37	20:36	21:36	22:36	23:36
Glen Avenue (Entrance to Mourne Ave)		17:36	18:40	19:39	20:37	21:37	22:37	23:37
Glen Avenue (Opp Comeragh Park)		17:36	18:40	19:39	20:37	21:37	22:37	23:37
Glen Avenue (Jnct with Rathmore Rd)		17:37	18:41	19:40	20:38	21:38	22:38	23:38
Glen Avenue (Mount Farran)		17:39	18:43	19:42	20:39	21:39	22:39	23:39
Watercourse Road (Blackpool Church)		17:42	18:46	19:44	20:41	21:41	22:41	23:41
Dublin Street (Dunnes)		17:43	18:47	19:45	20:42	21:42	22:42	23:42
Dublin Street (Grotto)		17:45	18:49	19:47	20:44	21:44	22:44	23:44
Glenthorn Road (Northbound)		17:47	18:50	19:48	20:45	21:45	22:45	23:45
Glenthorn Drive (Northbound)		17:48	18:51	19:49	20:46	21:46	22:46	23:46
Glenthorn (Glenheights Square B)	arr	17:51	18:54	19:51	20:48	21:48	22:48	23:48

*** The TFI Live App allows you to access live real time departure and journey planning information across the Transport for Ireland (TFI) network**

TFI TRANSPORT FOR IRELAND

Bus Éireann

TFI Leap

Valid from 21.09.2025

Use your TFI Leap Card to avail of cheaper fares and free interchange between routes

207A

Merchants Quay to Glenthorn Glenheights via Glen Ave

Operating day		Sunday								
Merchants Quay (Dunnes Stores B)	dep	10:00	11:00	12:00	13:00	14:00	15:00	16:00	17:30	18:30
MacCurtain Street		10:02	11:02	12:02	13:02	14:02	15:02	16:02	17:32	18:32
Summerhill North (O'Donovan's Shop)		10:04	11:04	12:04	13:03	14:03	15:03	16:03	17:34	18:34
Summerhill North (Opp Cork Chamber)		10:04	11:04	12:04	13:04	14:04	15:04	16:04	17:34	18:34
Summerhill North (St. Luke's Cross)		10:05	11:05	12:05	13:05	14:05	15:05	16:05	17:35	18:35
Ballyhooley Road (Harrington Square)		10:06	11:06	12:06	13:06	14:06	15:06	16:06	17:36	18:36
Glen Avenue (Entrance to Mourne Ave)		10:08	11:08	12:08	13:07	14:07	15:07	16:07	17:37	18:37
Glen Avenue (Opp Comeragh Park)		10:08	11:08	12:08	13:08	14:08	15:08	16:08	17:38	18:38
Glen Avenue (Jnct with Rathmore Rd)		10:09	11:09	12:09	13:09	14:09	15:09	16:09	17:39	18:39
Glen Avenue (Mount Farran)		10:10	11:10	12:10	13:10	14:10	15:10	16:10	17:40	18:40
Watercourse Road (Blackpool Church)		10:12	11:12	12:12	13:13	14:13	15:13	16:13	17:43	18:43
Dublin Street (Dunnes)		10:13	11:13	12:13	13:15	14:15	15:15	16:15	17:44	18:44
Dublin Street (Grotto)		10:15	11:15	12:15	13:16	14:16	15:16	16:16	17:45	18:45
Glenthorn Road (Northbound)		10:16	11:16	12:16	13:18	14:18	15:18	16:18	17:47	18:47
Glenthorn Drive (Northbound)		10:17	11:17	12:17	13:19	14:19	15:19	16:19	17:48	18:48
Glenthorn (Glenheights Square B)	arr	10:19	11:19	12:19	13:20	14:20	15:20	16:20	17:51	18:51

Operating day		Sunday				
Merchants Quay (Dunnes Stores B)	dep	19:30	20:30	21:30	22:30	23:30
MacCurtain Street		19:32	20:32	21:32	22:32	23:32
Summerhill North (O'Donovan's Shop)		19:33	20:33	21:33	22:33	23:33
Summerhill North (Opp Cork Chamber)		19:34	20:34	21:34	22:34	23:34
Summerhill North (St. Luke's Cross)		19:35	20:35	21:35	22:35	23:35
Ballyhooley Road (Harrington Square)		19:36	20:36	21:36	22:36	23:36
Glen Avenue (Entrance to Mourne Ave)		19:37	20:37	21:37	22:37	23:37
Glen Avenue (Opp Comeragh Park)		19:37	20:37	21:37	22:37	23:37
Glen Avenue (Jnct with Rathmore Rd)		19:38	20:38	21:38	22:38	23:38
Glen Avenue (Mount Farran)		19:39	20:39	21:39	22:39	23:39
Watercourse Road (Blackpool Church)		19:41	20:41	21:41	22:41	23:41
Dublin Street (Dunnes)		19:42	20:42	21:42	22:42	23:42
Dublin Street (Grotto)		19:43	20:43	21:43	22:43	23:43
Glenthorn Road (Northbound)		19:45	20:45	21:45	22:45	23:45
Glenthorn Drive (Northbound)		19:46	20:46	21:46	22:46	23:46
Glenthorn (Glenheights Square B)	arr	19:47	20:47	21:47	22:47	23:47

*** The TFI Live App allows you to access live real time departure and journey planning information across the Transport for Ireland (TFI) network**

TFI TRANSPORT FOR IRELAND

Bus Éireann

TFI Leap

Valid from 21.09.2025

Use your TFI Leap Card to avail of cheaper fares and free interchange between routes

207A

Glenthorn, Glenheights to Merchants Quay via Glen Ave

Operating day		Monday - Friday								
Glenthorn (Glenheights Square B)	dep	07:10	08:20	09:25	10:25	11:25	12:25	13:25	14:25	15:25
Glenthorn Drive (Southbound)		07:10	08:20	09:25	10:25	11:25	12:25	13:25	14:25	15:25
Glenthorn Road (Southbound)		07:11	08:21	09:26	10:26	11:26	12:26	13:26	14:26	15:26
Dublin Hill (Hawthorn Junction)		07:12	08:22	09:27	10:27	11:27	12:27	13:26	14:26	15:27
Dublin Hill (Delaney Park)		07:13	08:23	09:27	10:28	11:28	12:28	13:27	14:27	15:27
Dublin Street (Opposite Grotto)		07:14	08:24	09:28	10:28	11:28	12:28	13:28	14:28	15:28
Dublin Street (Opp Dunnes)		07:15	08:25	09:29	10:30	11:30	12:30	13:29	14:29	15:30
Watercourse Road (Opp Blackpool Church)		07:17	08:27	09:31	10:31	11:31	12:31	13:31	14:31	15:31
Glen Ave (Jnct with North Link Rd)		07:20	08:31	09:34	10:34	11:34	12:34	13:34	14:34	15:34
Glen Avenue (St Brendans Church)		07:21	08:33	09:35	10:36	11:36	12:36	13:36	14:36	15:35
Glen Avenue (Comeragh Park)		07:22	08:34	09:36	10:37	11:37	12:37	13:37	14:37	15:36
Glen Avenue (Mourne Park)		07:22	08:35	09:37	10:37	11:37	12:37	13:37	14:37	15:36
Ballyhooley Road (Opp Kerrymans Pub)		07:24	08:38	09:39	10:39	11:39	12:39	13:40	14:40	15:38
Ballyhooley Road (Opp Windsor Terrace)		07:25	08:40	09:39	10:40	11:40	12:40	13:40	14:40	15:39
Ballyhooley Rd (St. Luke's Post Office)		07:29	08:43	09:41	10:41	11:41	12:41	13:41	14:41	15:40
Summerhill North (Chamber of Comm)		07:31	08:47	09:43	10:42	11:42	12:42	13:42	14:42	15:41
Summerhill North (St. Patrick's Church)		07:34	08:50	09:45	10:43	11:43	12:43	13:44	14:44	15:44
Cork City Bus Stn		07:44	08:59	09:53	10:51	11:51	12:51	13:52	14:52	15:53
Merchants Quay (Dunnes Stores B)	arr	07:46	09:00	09:54	10:52	11:52	12:52	13:53	14:53	15:54

Operating day		Monday - Friday						
Glenthorn (Glenheights Square B)	dep	16:25	18:00	19:00	20:00	21:00	22:00	23:00
Glenthorn Drive (Southbound)		16:25	18:00	19:00	20:00	21:00	22:00	23:00
Glenthorn Road (Southbound)		16:26	18:01	19:01	20:01	21:01	22:01	23:01
Dublin Hill (Hawthorn Junction)		16:27	18:02	19:02	20:02	21:02	22:02	23:02
Dublin Hill (Delaney Park)		16:28	18:03	19:03	20:02	21:02	22:02	23:02
Dublin Street (Opposite Grotto)		16:29	18:04	19:03	20:03	21:03	22:03	23:03
Dublin Street (Opp Dunnes)		16:31	18:06	19:05	20:04	21:04	22:04	23:04
Watercourse Road (Opp Blackpool Church)		16:32	18:07	19:06	20:05	21:05	22:05	23:05
Glen Ave (Jnct with North Link Rd)		16:35	18:10	19:08	20:07	21:07	22:07	23:07
Glen Avenue (St Brendans Church)		16:36	18:11	19:09	20:08	21:08	22:08	23:08
Glen Avenue (Comeragh Park)		16:37	18:12	19:10	20:09	21:09	22:09	23:09
Glen Avenue (Mourne Park)		16:38	18:13	19:10	20:09	21:09	22:09	23:09
Ballyhooley Road (Opp Kerrymans Pub)		16:40	18:15	19:12	20:11	21:11	22:11	23:11
Ballyhooley Road (Opp Windsor Terrace)		16:40	18:15	19:12	20:11	21:11	22:11	23:11
Ballyhooley Rd (St. Luke's Post Office)		16:42	18:16	19:13	20:12	21:12	22:12	23:12
Summerhill North (Chamber of Comm)		16:43	18:17	19:14	20:13	21:13	22:13	23:13
Summerhill North (St. Patrick's Church)		16:46	18:18	19:15	20:14	21:14	22:14	23:14
Cork City Bus Stn		16:53	18:25	19:22	20:20	21:20	22:20	23:20
Merchants Quay (Dunnes Stores B)	arr	16:54	18:28	19:23	20:21	21:21	22:21	23:21

*** The TFI Live App allows you to access live real time departure and journey planning information across the Transport for Ireland (TFI) network**

TFI TRANSPORT FOR IRELAND

Bus Éireann

TFI Leap

Valid from 21.09.2025

Use your TFI Leap Card to avail of cheaper fares and free interchange between routes

207A

Glenthorn, Glenheights to Merchants Quay via Glen Ave

Operating day		Saturday								
Glenthorn (Glenheights Square B)	dep	07:10	08:20	09:25	10:25	11:25	12:25	13:20	14:25	15:25
Glenthorn Drive (Southbound)		07:10	08:20	09:25	10:25	11:25	12:25	13:20	14:25	15:25
Glenthorn Road (Southbound)		07:11	08:21	09:26	10:26	11:26	12:26	13:21	14:26	15:26
Dublin Hill (Hawthorn Junction)		07:11	08:21	09:27	10:27	11:27	12:27	13:22	14:27	15:27
Dublin Hill (Delaney Park)		07:12	08:22	09:27	10:28	11:28	12:27	13:22	14:27	15:27
Dublin Street (Opposite Grotto)		07:12	08:22	09:28	10:28	11:28	12:28	13:23	14:28	15:28
Dublin Street (Opp Dunnes)		07:13	08:23	09:29	10:30	11:30	12:30	13:25	14:30	15:30
Watercourse Road (Opp Blackpool Church)		07:14	08:24	09:30	10:31	11:31	12:31	13:26	14:31	15:31
Glen Ave (Jnct with North Link Rd)		07:17	08:27	09:33	10:34	11:34	12:34	13:29	14:34	15:34
Glen Avenue (St Brendans Church)		07:18	08:28	09:34	10:35	11:35	12:35	13:30	14:35	15:35
Glen Avenue (Comeragh Park)		07:19	08:29	09:35	10:36	11:36	12:36	13:31	14:36	15:36
Glen Avenue (Mourne Park)		07:19	08:29	09:35	10:36	11:36	12:36	13:31	14:36	15:36
Ballyhooley Road (Opp Kerrymans Pub)		07:20	08:30	09:37	10:38	11:38	12:38	13:33	14:38	15:38
Ballyhooley Road (Opp Windsor Terrace)		07:21	08:31	09:37	10:39	11:39	12:38	13:33	14:38	15:38
Ballyhooley Rd (St. Luke's Post Office)		07:22	08:32	09:38	10:40	11:40	12:39	13:34	14:39	15:39
Summerhill North (Chamber of Comm)		07:23	08:33	09:39	10:41	11:41	12:40	13:35	14:40	15:40
Summerhill North (St. Patrick's Church)		07:23	08:33	09:40	10:42	11:42	12:43	13:38	14:43	15:43
Cork City Bus Stn		07:27	08:37	09:45	10:47	11:47	12:48	13:43	14:48	15:48
Merchants Quay (Dunnes Stores B)	arr	07:28	08:38	09:46	10:48	11:48	12:49	13:44	14:49	15:49

Operating day		Saturday						
Glenthorn (Glenheights Square B)	dep	16:25	18:00	19:00	20:00	21:00	22:00	23:00
Glenthorn Drive (Southbound)		16:25	18:00	19:00	20:00	21:00	22:00	23:00
Glenthorn Road (Southbound)		16:26	18:01	19:01	20:01	21:01	22:01	23:01
Dublin Hill (Hawthorn Junction)		16:27	18:02	19:01	20:01	21:01	22:01	23:01
Dublin Hill (Delaney Park)		16:27	18:02	19:02	20:02	21:02	22:02	23:02
Dublin Street (Opposite Grotto)		16:28	18:03	19:03	20:02	21:02	22:02	23:02
Dublin Street (Opp Dunnes)		16:30	18:05	19:04	20:03	21:03	22:03	23:03
Watercourse Road (Opp Blackpool Church)		16:31	18:06	19:05	20:04	21:04	22:04	23:04
Glen Ave (Jnct with North Link Rd)		16:34	18:09	19:08	20:06	21:06	22:06	23:06
Glen Avenue (St Brendans Church)		16:35	18:10	19:09	20:07	21:07	22:07	23:07
Glen Avenue (Comeragh Park)		16:36	18:11	19:09	20:07	21:07	22:07	23:07
Glen Avenue (Mourne Park)		16:36	18:11	19:10	20:08	21:08	22:08	23:08
Ballyhooley Road (Opp Kerrymans Pub)		16:38	18:13	19:11	20:09	21:09	22:09	23:09
Ballyhooley Road (Opp Windsor Terrace)		16:38	18:13	19:12	20:09	21:09	22:09	23:09
Ballyhooley Rd (St. Luke's Post Office)		16:39	18:14	19:13	20:10	21:10	22:10	23:10
Summerhill North (Chamber of Comm)		16:40	18:15	19:14	20:11	21:11	22:11	23:11
Summerhill North (St. Patrick's Church)		16:43	18:18	19:15	20:12	21:12	22:12	23:12
Cork City Bus Stn		16:48	18:23	19:19	20:16	21:16	22:16	23:16
Merchants Quay (Dunnes Stores B)	arr	16:49	18:24	19:20	20:17	21:17	22:17	23:17

*** The TFI Live App allows you to access live real time departure and journey planning information across the Transport for Ireland (TFI) network**

TFI TRANSPORT FOR IRELAND

Bus Éireann

TFI Leap

Valid from 21.09.2025

Use your TFI Leap Card to avail of cheaper fares and free interchange between routes

207A

Glenthorn, Glenheights to Merchants Quay via Glen Ave

Operating day		Sunday								
Glenthorn (Glenheights Square B)	dep	09:25	10:25	11:25	12:25	13:25	14:25	15:25	16:25	18:00
Glenthorn Drive (Southbound)		09:25	10:25	11:25	12:25	13:25	14:25	15:25	16:25	18:00
Glenthorn Road (Southbound)		09:26	10:26	11:26	12:26	13:26	14:26	15:26	16:26	18:01
Dublin Hill (Hawthorn Junction)		09:27	10:27	11:27	12:27	13:26	14:26	15:26	16:26	18:01
Dublin Hill (Delaney Park)		09:27	10:27	11:27	12:27	13:27	14:27	15:27	16:27	18:02
Dublin Street (Opposite Grotto)		09:28	10:28	11:28	12:28	13:27	14:27	15:27	16:28	18:03
Dublin Street (Opp Dunnes)		09:29	10:29	11:29	12:29	13:28	14:28	15:28	16:29	18:04
Watercourse Road (Opp Blackpool Church)		09:30	10:30	11:30	12:30	13:30	14:30	15:30	16:30	18:05
Glen Ave (Jnct with North Link Rd)		09:33	10:33	11:33	12:33	13:33	14:33	15:33	16:33	18:08
Glen Avenue (St Brendans Church)		09:34	10:34	11:34	12:34	13:34	14:34	15:34	16:34	18:09
Glen Avenue (Comeragh Park)		09:35	10:35	11:35	12:35	13:34	14:34	15:34	16:34	18:09
Glen Avenue (Mourne Park)		09:35	10:35	11:35	12:35	13:35	14:35	15:35	16:35	18:10
Ballyhooley Road (Opp Kerrymans Pub)		09:37	10:37	11:37	12:37	13:36	14:36	15:36	16:36	18:11
Ballyhooley Road (Opp Windsor Terrace)		09:37	10:37	11:37	12:37	13:37	14:37	15:37	16:37	18:12
Ballyhooley Rd (St. Luke's Post Office)		09:38	10:38	11:38	12:38	13:38	14:38	15:38	16:38	18:13
Summerhill North (Chamber of Comm)		09:39	10:39	11:39	12:39	13:39	14:39	15:39	16:39	18:14
Summerhill North (St. Patrick's Church)		09:39	10:39	11:39	12:39	13:41	14:41	15:41	16:39	18:14
Cork City Bus Stn		09:44	10:44	11:44	12:44	13:45	14:45	15:45	16:42	18:17
Merchants Quay (Dunnes Stores B)	arr	09:45	10:45	11:45	12:45	13:46	14:46	15:46	16:45	18:20

Operating day		Sunday				
Glenthorn (Glenheights Square B)	dep	19:00	20:00	21:00	22:00	23:00
Glenthorn Drive (Southbound)		19:00	20:00	21:00	22:00	23:00
Glenthorn Road (Southbound)		19:01	20:01	21:01	22:01	23:01
Dublin Hill (Hawthorn Junction)		19:01	20:01	21:01	22:01	23:01
Dublin Hill (Delaney Park)		19:02	20:02	21:02	22:02	23:02
Dublin Street (Opposite Grotto)		19:03	20:03	21:03	22:03	23:03
Dublin Street (Opp Dunnes)		19:04	20:04	21:04	22:04	23:04
Watercourse Road (Opp Blackpool Church)		19:05	20:05	21:05	22:05	23:05
Glen Ave (Jnct with North Link Rd)		19:07	20:07	21:07	22:07	23:07
Glen Avenue (St Brendans Church)		19:08	20:08	21:08	22:08	23:08
Glen Avenue (Comeragh Park)		19:09	20:09	21:09	22:09	23:09
Glen Avenue (Mourne Park)		19:09	20:09	21:09	22:09	23:09
Ballyhooley Road (Opp Kerrymans Pub)		19:11	20:11	21:11	22:11	23:11
Ballyhooley Road (Opp Windsor Terrace)		19:11	20:11	21:11	22:11	23:11
Ballyhooley Rd (St. Luke's Post Office)		19:12	20:12	21:12	22:12	23:12
Summerhill North (Chamber of Comm)		19:13	20:13	21:13	22:13	23:13
Summerhill North (St. Patrick's Church)		19:13	20:13	21:13	22:13	23:13
Cork City Bus Stn		19:17	20:17	21:17	22:17	23:17
Merchants Quay (Dunnes Stores B)	arr	19:18	20:18	21:18	22:18	23:18

*** The TFI Live App allows you to access live real time departure and journey planning information across the Transport for Ireland (TFI) network**

TFI TRANSPORT FOR IRELAND

Bus Éireann

TFI Leap

Valid from 21.09.2025

Use your TFI Leap Card to avail of cheaper fares and free interchange between routes

209

Merchants Quay to Lotamore via Audley Place

Operating day		Monday - Friday		
Merchants Quay (Dunnes Stores B)	dep	09:55	13:05	14:20
Bridge Street		09:57	13:07	14:22
MacCurtain Street		09:58	13:08	14:23
Summerhill North (O'Donovan's Shop)		10:00	13:08	14:25
Summerhill North (Opp Cork Chamber)		10:00	13:09	14:26
Summerhill North (St. Luke's Cross)		10:01	13:10	14:27
Ballyhooley Road (Harrington Square)		10:02	13:11	14:28
Old Youghal Rd (near Cassidy's Ave)		10:04	13:13	14:30
Old Youghal Road (Opp Collins Barracks)		10:05	13:14	14:31
Audley Place (Lansdowne Court)		10:07	13:16	14:34
Old Youghal Rd (Collins Barracks)		10:08	13:18	14:35
Old Youghal Road (Dillons Cross)		10:10	13:20	14:37
Old Youghal Rd (Opp St. Joseph's)		10:11	13:21	14:39
Montenotte (St Christophers Dr North)		10:12	13:22	14:39
Murmont Ave (Tankfield Northbound)		10:13	13:23	14:41
Murmont Rd (Northbound)		10:14	13:24	14:42
Colmcille Avenue (Opposite Iona Green)		10:15	13:25	14:43
Colmcille Ave (Opp Garda Station)		10:16	13:25	14:44
North Ring Rd (Opp Shopping Centre)		10:17	13:27	14:46
Lotamore Drive (Northbound)	arr	10:22	13:32	14:51

*** The TFI Live App allows you to access live real time departure and journey planning information across the Transport for Ireland (TFI) network**

TFI TRANSPORT FOR IRELAND

Bus Éireann

TFI Leap

Valid from 22.09.2025

Use your TFI Leap Card to avail of cheaper fares and free interchange between routes

209

Merchants Quay to Lotamore via Audley Place

Operating day		Saturday		
Merchants Quay (Dunnes Stores B)	dep	09:55	13:05	14:20
Bridge Street		09:57	13:08	14:21
MacCurtain Street		09:58	13:09	14:23
Summerhill North (O'Donovan's Shop)		09:59	13:11	14:25
Summerhill North (Opp Cork Chamber)		09:59	13:12	14:26
Summerhill North (St. Luke's Cross)		10:00	13:13	14:27
Ballyhooley Road (Harrington Square)		10:01	13:14	14:28
Old Youghal Rd (near Cassidy's Ave)		10:03	13:16	14:29
Old Youghal Road (Opp Collins Barracks)		10:04	13:17	14:30
Audley Place (Lansdowne Court)		10:05	13:19	14:32
Old Youghal Rd (Collins Barracks)		10:07	13:20	14:33
Old Youghal Road (Dillons Cross)		10:09	13:22	14:35
Old Youghal Rd (Opp St. Joseph's)		10:10	13:23	14:36
Montenotte (St Christophers Dr North)		10:11	13:24	14:36
Murmont Ave (Tankfield Northbound)		10:12	13:25	14:37
Murmont Rd (Northbound)		10:12	13:26	14:38
Colmcille Avenue (Opposite Iona Green)		10:13	13:27	14:39
Colmcille Ave (Opp Garda Station)		10:14	13:28	14:40
North Ring Rd (Opp Shopping Centre)		10:16	13:30	14:42
Lotamore Drive (Northbound)	arr	10:21	13:35	14:47

*** The TFI Live App allows you to access live real time departure and journey planning information across the Transport for Ireland (TFI) network**

TFI TRANSPORT FOR IRELAND

Bus Éireann

TFI Leap

Valid from 22.09.2025

Use your TFI Leap Card to avail of cheaper fares and free interchange between routes

209

Lotamore to St Patrick Street via Audley Place

Operating day		Monday - Friday		
Lotamore Drive (Southbound)	dep	10:30	13:40	14:55
Murmont Road (Tank Field Southbound)		10:38	13:46	15:02
Murmont Drive (Gael Scoil)		10:39	13:47	15:03
Montenotte (St Christophers Dr South)		10:40	13:48	15:04
Old Youghal Road (St. Joseph's Church)		10:41	13:49	15:05
Old Youghal Rd (near Cassidy's Ave)		10:43	13:51	15:07
Old Youghal Road (Opp Collins Barracks)		10:43	13:52	15:08
Audley Place (Lansdowne Court)		10:45	13:54	15:11
Old Youghal Rd (Collins Barracks)		10:47	13:55	15:12
Ballyhooley Road (Opp Kerrymans Pub)		10:49	13:57	15:15
Ballyhooley Road (Opp Windsor Terrace)		10:50	13:58	15:15
Ballyhooley Rd (St. Luke's Post Office)		10:51	13:59	15:16
Summerhill North (Chamber of Comm)		10:52	13:59	15:17
Summerhill North (St. Patrick's Church)		10:54	14:00	15:19
MacCurtain Street		10:55	14:02	15:21
Bridge Street		10:57	14:04	15:23
St. Patrick Street (Marks and Spencer)	arr	11:02	14:09	15:28

*** The TFI Live App allows you to access live real time departure and journey planning information across the Transport for Ireland (TFI) network**

TFI TRANSPORT FOR IRELAND

Bus Éireann

TFI Leap

Valid from 22.09.2025

Use your TFI Leap Card to avail of cheaper fares and free interchange between routes

209

Lotamore to St Patrick Street via Audley Place

Operating day		Saturday		
Lotamore Drive (Southbound)	dep	10:30	13:40	14:55
Murmont Road (Tank Field Southbound)		10:35	13:45	15:00
Murmont Drive (Gael Scoil)		10:36	13:46	15:01
Montenotte (St Christophers Dr South)		10:37	13:47	15:01
Old Youghal Road (St. Joseph's Church)		10:38	13:48	15:02
Old Youghal Rd (near Cassidy's Ave)		10:40	13:50	15:05
Old Youghal Road (Opp Collins Barracks)		10:40	13:50	15:06
Audley Place (Lansdowne Court)		10:42	13:52	15:07
Old Youghal Rd (Collins Barracks)		10:43	13:53	15:09
Ballyhooley Road (Opp Kerrymans Pub)		10:46	13:56	15:11
Ballyhooley Road (Opp Windsor Terrace)		10:46	13:56	15:12
Ballyhooley Rd (St. Luke's Post Office)		10:47	13:57	15:13
Summerhill North (Chamber of Comm)		10:48	13:58	15:14
Summerhill North (St. Patrick's Church)		10:49	14:00	15:15
MacCurtain Street		10:51	14:01	15:16
Bridge Street		10:52	14:03	15:18
St. Patrick Street (Marks and Spencer)	arr	10:57	14:08	15:23

*** The TFI Live App allows you to access live real time departure and journey planning information across the Transport for Ireland (TFI) network**

TFI TRANSPORT FOR IRELAND

Bus Éireann

TFI Leap

Valid from 22.09.2025

Use your TFI Leap Card to avail of cheaper fares and free interchange between routes

215 Mahon Point to Cloghroe via Blarney

Operating day		Monday - Friday												
Jacobs Island (The Sanctuary)	dep			07:05	07:30	08:05	08:35	09:05	09:35	10:05	10:35	11:05	11:35	12:05
Jacobs Island (Sanctuary Rd Inbound)				07:06	07:31	08:06	08:36	09:06	09:36	10:06	10:36	11:06	11:35	12:05
Mahon Point Rd (Johnson & Perrott)				07:07	07:33	08:08	08:39	09:08	09:38	10:09	10:39	11:09	11:37	12:07
Mahon Point Rd (Opp City Gate)				07:09	07:35	08:10	08:41	09:10	09:40	10:11	10:41	11:11	11:39	12:09
Mahon Point Rd (Opp CSO Office)				07:10	07:36	08:11	08:41	09:11	09:41	10:11	10:41	11:11	11:40	12:10
Skehard Road (Service Station)				07:10	07:37	08:12	08:42	09:12	09:42	10:12	10:42	11:12	11:40	12:11
Skehard Road (Clover Lawn)				07:13	07:39	08:14	08:45	09:14	09:44	10:15	10:45	11:15	11:43	12:13
Skehard Road (Old Cliffe)				07:14	07:40	08:15	08:46	09:15	09:45	10:16	10:46	11:16	11:44	12:14
Skehard Road (Park Hill Jctn)				07:14	07:41	08:16	08:47	09:16	09:46	10:17	10:47	11:17	11:44	12:15
Churchyard Lane (Silver Key Bar)				07:16	07:43	08:18	08:49	09:18	09:48	10:19	10:49	11:19	11:46	12:16
Ballinlough Road (Carrigmore Park)				07:17	07:44	08:19	08:50	09:19	09:49	10:20	10:50	11:20	11:46	12:17
Ballinlough Road (Opp Shrewsbury Estate)				07:18	07:45	08:20	08:51	09:20	09:50	10:21	10:51	11:21	11:47	12:18
Ballinlough Road (Sundrive Park)				07:19	07:46	08:21	08:52	09:21	09:51	10:22	10:52	11:22	11:48	12:18
Ballinlough Road (Opp Community Centre)				07:20	07:47	08:22	08:53	09:22	09:52	10:23	10:53	11:23	11:49	12:19
Ballinlough Road (Pic Du Jer Park)				07:21	07:48	08:23	08:54	09:23	09:53	10:24	10:54	11:24	11:49	12:20
Ballinlough Road (Opp Our Lady Church)				07:22	07:48	08:23	08:54	09:23	09:53	10:24	10:54	11:24	11:50	12:20
Ballinlough Road (Knockrea)				07:22	07:49	08:24	08:55	09:24	09:54	10:25	10:55	11:25	11:50	12:21
Bellair Junction				07:24	07:50	08:25	08:56	09:25	09:55	10:26	10:56	11:26	11:51	12:22
Saint Finbarrs Hospital				07:25	07:51	08:26	08:57	09:26	09:56	10:27	10:57	11:27	11:52	12:23
Southern Road				07:26	07:52	08:27	08:58	09:27	09:57	10:28	10:58	11:28	11:53	12:24
Infirmary Road				07:27	07:54	08:29	09:00	09:29	09:59	10:30	11:00	11:30	11:55	12:26
South Terrace				07:28	07:55	08:30	09:01	09:30	10:00	10:31	11:01	11:31	11:55	12:26
Georges Quay				07:29	07:57	08:32	09:03	09:32	10:02	10:33	11:03	11:33	11:57	12:28
Grand Parade				07:31	08:00	08:35	09:06	09:35	10:05	10:36	11:06	11:36	11:59	12:30
St. Patrick St (Drawbridge St Jctn)		06:35	07:05	07:35	08:05	08:38	09:09	09:38	10:08	10:39	11:09	11:39	12:03	12:34
Coburg Street		06:37	07:07	07:40	08:10	08:43	09:17	09:43	10:13	10:47	11:17	11:47	12:11	12:42
South Mall (VHI House Stop A)		|	|	|	|	|	|	|	|	|	|	|	|	|
St. Patrick Street (Brown Thomas A)		|	|	|	|	|	|	|	|	|	|	|	|	|
Watercourse Road		06:41	07:11	07:44	08:14	08:47	09:21	09:47	10:17	10:51	11:21	11:51	12:15	12:46
O'Connell Street		06:42	07:12	07:45	08:15	08:48	09:22	09:48	10:18	10:52	11:22	11:52	12:16	12:47
Blackpool Church		06:43	07:13	07:46	08:16	08:49	09:23	09:49	10:19	10:53	11:23	11:53	12:17	12:48
Dublin Street		06:44	07:14	07:47	08:17	08:50	09:24	09:50	10:20	10:54	11:24	11:54	12:19	12:50
Dublin Hill Junction		06:44	07:14	07:48	08:18	08:51	09:25	09:51	10:21	10:55	11:25	11:55	12:20	12:51
Red Forge Road (Sunbeam)		06:46	07:16	07:49	08:19	08:52	09:26	09:52	10:22	10:56	11:26	11:56	12:21	12:53
Mallow Road (Planet Complex)		06:47	07:17	07:50	08:21	08:54	09:28	09:54	10:24	10:58	11:28	11:58	12:23	12:54
New Commons Road (Onslow Gardens Jctn)		06:49	07:19	07:53	08:24	08:57	09:30	09:57	10:27	11:00	11:30	12:00	12:25	12:57
North Point (Opp Business Park)		06:51	07:21	07:54	08:25	08:58	09:32	09:58	10:28	11:02	11:32	12:02	12:27	12:58
Sunset Place (Ring House)		06:52	07:22	07:55	08:26	08:59	09:33	09:59	10:29	11:03	11:33	12:03	12:28	12:59
Kileens (Opposite Overpass)		06:53	07:23	07:57	08:28	09:01	09:34	10:01	10:31	11:04	11:34	12:04	12:29	13:01
Clogheenmilcon		06:55	07:25	07:59	08:30	09:03	09:36	10:03	10:33	11:06	11:36	12:06	12:31	13:03
Blarney East		06:57	07:27	08:01	08:32	09:05	09:38	10:05	10:35	11:08	11:38	12:08	12:33	13:05
Blarney		06:58	07:28	08:02	08:33	09:06	09:40	10:06	10:36	11:10	11:40	12:10	12:35	13:07
Saint Ann's Road		06:59	07:29	08:03	08:34	09:07	09:41	10:07	10:37	11:11	11:41	12:11	12:36	13:08
St. Annes Road (Pauls Cross)		07:01	07:31	08:05	08:36	09:09	09:43	10:09	10:39	11:13	11:43	12:13	12:39	13:10
Willison Park		07:01	07:31	08:05	08:36	09:09	09:43	10:09	10:39	11:13	11:43	12:13	12:39	13:11
Barters Wood		07:02	07:32	08:06	08:37	09:10	09:44	10:10	10:40	11:14	11:44	12:14	12:40	13:11
Gleann Na Rí		07:02	07:32	08:06	08:37	09:10	09:44	10:10	10:40	11:14	11:44	12:14	12:40	13:12
Primrose Hill		07:03	07:33	08:07	08:38	09:11	09:45	10:11	10:41	11:15	11:45	12:15	12:41	13:12
Tower Village (Service Station)		07:04	07:34	08:08	08:39	09:12	09:46	10:12	10:42	11:16	11:46	12:16	12:42	13:13
Tower Village (Tower Hall)		07:04	07:34	08:09	08:39	09:12	09:46	10:12	10:42	11:16	11:46	12:16	12:43	13:14
Cloghroe (Fairways Terminus)	arr	07:07	07:37	08:12	08:41	09:14	09:49	10:14	10:44	11:19	11:49	12:19	12:46	13:17

*** The TFI Live App allows you to access live real time departure and journey planning information across the Transport for Ireland (TFI) network**

TFI TRANSPORT FOR IRELAND

Bus Éireann

TFI Leap

Valid from 07.12.2025

Use your TFI Leap Card to avail of cheaper fares and free interchange between routes

215 Mahon Point to Cloghroe via Blarney

Operating day		Monday - Friday												
Jacobs Island (The Sanctuary)	dep	12:35	13:05	13:35	14:05	14:35	15:05	15:30	16:00	16:25	16:55	17:25	18:00	18:30
Jacobs Island (Sanctuary Rd Inbound)		12:35	13:05	13:35	14:05	14:35	15:05	15:31	16:01	16:26	16:56	17:25	18:00	18:30
Mahon Point Rd (Johnson & Perrott)		12:37	13:07	13:37	14:07	14:37	15:07	15:33	16:03	16:28	16:58	17:27	18:02	18:33
Mahon Point Rd (Opp City Gate)		12:39	13:09	13:39	14:09	14:39	15:09	15:36	16:06	16:31	17:01	17:29	18:04	18:35
Mahon Point Rd (Opp CSO Office)		12:40	13:10	13:40	14:10	14:40	15:10	15:37	16:07	16:32	17:02	17:30	18:05	18:36
Skehard Road (Service Station)		12:41	13:11	13:40	14:10	14:40	15:11	15:38	16:08	16:33	17:03	17:31	18:06	18:37
Skehard Road (Clover Lawn)		12:43	13:13	13:43	14:13	14:43	15:13	15:41	16:11	16:36	17:06	17:33	18:08	18:39
Skehard Road (Old Cliffe)		12:44	13:14	13:44	14:14	14:44	15:14	15:42	16:12	16:37	17:07	17:34	18:09	18:40
Skehard Road (Park Hill Jctn)		12:45	13:15	13:44	14:14	14:44	15:15	15:42	16:12	16:37	17:07	17:35	18:10	18:40
Churchyard Lane (Silver Key Bar)		12:46	13:16	13:46	14:16	14:46	15:16	15:44	16:14	16:39	17:09	17:36	18:11	18:42
Ballinlough Road (Carrigmore Park)		12:47	13:17	13:46	14:16	14:46	15:17	15:45	16:15	16:40	17:10	17:37	18:12	18:42
Ballinlough Road (Opp Shrewsbury Estate)		12:48	13:18	13:47	14:17	14:47	15:18	15:46	16:16	16:41	17:11	17:38	18:13	18:43
Ballinlough Road (Sundrive Park)		12:48	13:18	13:48	14:18	14:48	15:18	15:46	16:16	16:41	17:11	17:38	18:13	18:44
Ballinlough Road (Opp Community Centre)		12:49	13:19	13:49	14:19	14:49	15:19	15:47	16:17	16:42	17:12	17:39	18:14	18:44
Ballinlough Road (Pic Du Jer Park)		12:50	13:20	13:49	14:19	14:49	15:20	15:48	16:18	16:43	17:13	17:40	18:15	18:45
Ballinlough Road (Opp Our Lady Church)		12:50	13:20	13:50	14:20	14:50	15:20	15:48	16:18	16:43	17:13	17:40	18:15	18:45
Ballinlough Road (Knockrea)		12:51	13:21	13:50	14:20	14:50	15:21	15:49	16:19	16:44	17:14	17:41	18:16	18:46
Bellair Junction		12:52	13:22	13:51	14:21	14:51	15:22	15:50	16:20	16:45	17:15	17:42	18:17	18:47
Saint Finbarrs Hospital		12:53	13:23	13:52	14:22	14:52	15:23	15:51	16:21	16:46	17:16	17:43	18:18	18:48
Southern Road		12:54	13:24	13:53	14:23	14:53	15:24	15:52	16:22	16:47	17:17	17:44	18:19	18:49
Infirmary Road		12:56	13:26	13:55	14:25	14:55	15:26	15:54	16:24	16:49	17:19	17:46	18:21	18:51
South Terrace		12:56	13:26	13:55	14:25	14:55	15:26	15:55	16:25	16:50	17:20	17:46	18:21	18:52
Georges Quay		12:58	13:28	13:57	14:27	14:57	15:28	15:56	16:26	16:51	17:21	17:48	18:23	18:53
Grand Parade		13:00	13:30	13:59	14:29	14:59	15:30	16:00	16:30	16:55	17:25	17:50	18:25	18:56
St. Patrick St (Drawbridge St Jctn)		13:04	13:34	14:03	14:33	15:03	15:34	16:04	16:34	16:59	17:29	17:54	18:29	18:59
Coburg Street		13:12	13:42	14:11	14:41	15:11	15:42	16:12	16:42	17:07	17:37	18:02	18:37	19:05
South Mall (VHI House Stop A)		|	|	|	|	|	|	|	|	|	|	|	|	|
St. Patrick Street (Brown Thomas A)		|	|	|	|	|	|	|	|	|	|	|	|	|
Watercourse Road		13:16	13:46	14:15	14:45	15:15	15:46	16:15	16:45	17:10	17:40	18:06	18:41	19:08
O'Connell Street		13:17	13:47	14:16	14:46	15:16	15:47	16:17	16:47	17:12	17:42	18:07	18:42	19:09
Blackpool Church		13:18	13:48	14:17	14:47	15:17	15:48	16:18	16:48	17:13	17:43	18:08	18:43	19:10
Dublin Street		13:20	13:50	14:19	14:49	15:19	15:50	16:20	16:50	17:15	17:45	18:10	18:45	19:11
Dublin Hill Junction		13:21	13:51	14:20	14:50	15:20	15:51	16:21	16:51	17:16	17:46	18:11	18:46	19:12
Red Forge Road (Sunbeam)		13:23	13:53	14:21	14:51	15:21	15:53	16:23	16:53	17:18	17:48	18:13	18:48	19:13
Mallow Road (Planet Complex)		13:24	13:54	14:23	14:53	15:23	15:54	16:24	16:54	17:19	17:49	18:14	18:49	19:15
New Commons Road (Onslow Gardens Jctn)		13:27	13:57	14:25	14:55	15:25	15:57	16:27	16:57	17:22	17:52	18:17	18:52	19:17
North Point (Opp Business Park)		13:28	13:58	14:27	14:57	15:27	15:58	16:29	16:59	17:24	17:54	18:18	18:53	19:19
Sunset Place (Ring House)		13:29	13:59	14:28	14:58	15:28	15:59	16:30	17:00	17:25	17:55	18:19	18:54	19:20
Kileens (Opposite Overpass)		13:31	14:01	14:29	14:59	15:29	16:01	16:31	17:01	17:26	17:56	18:21	18:56	19:21
Clogheenmilcon		13:33	14:03	14:31	15:01	15:31	16:03	16:33	17:03	17:28	17:58	18:23	18:58	19:23
Blarney East		13:35	14:05	14:33	15:03	15:33	16:05	16:35	17:05	17:30	18:00	18:25	19:00	19:25
Blarney		13:37	14:07	14:35	15:05	15:35	16:07	16:37	17:07	17:32	18:02	18:27	19:02	19:27
Saint Ann's Road		13:38	14:08	14:36	15:06	15:36	16:08	16:38	17:08	17:33	18:03	18:28	19:03	19:27
St. Annes Road (Pauls Cross)		13:40	14:10	14:39	15:09	15:39	16:10	16:41	17:11	17:36	18:06	18:30	19:05	19:29
Willison Park		13:41	14:11	14:39	15:09	15:39	16:11	16:42	17:12	17:37	18:07	18:31	19:06	19:30
Barters Wood		13:41	14:11	14:40	15:10	15:40	16:11	16:43	17:13	17:38	18:08	18:31	19:06	19:30
Gleann Na Rí		13:42	14:12	14:40	15:10	15:40	16:12	16:43	17:13	17:38	18:08	18:32	19:07	19:31
Primrose Hill		13:42	14:12	14:41	15:11	15:41	16:12	16:44	17:14	17:39	18:09	18:32	19:07	19:31
Tower Village (Service Station)		13:43	14:13	14:42	15:12	15:42	16:13	16:45	17:15	17:40	18:10	18:33	19:08	19:32
Tower Village (Tower Hall)		13:44	14:14	14:43	15:13	15:43	16:14	16:46	17:16	17:41	18:11	18:34	19:09	19:33
Cloghroe (Fairways Terminus)	arr	13:47	14:17	14:46	15:16	15:46	16:17	16:47	17:17	17:42	18:12	18:37	19:12	19:36

*** The TFI Live App allows you to access live real time departure and journey planning information across the Transport for Ireland (TFI) network**

TFI TRANSPORT FOR IRELAND

Bus Éireann

TFI Leap

Valid from 07.12.2025

Use your TFI Leap Card to avail of cheaper fares and free interchange between routes

215 Mahon Point to Cloghroe via Blarney

Operating day		Monday - Friday									
Jacobs Island (The Sanctuary)	dep	19:05	19:35	20:05	20:35	21:05	21:35	22:05	22:35	23:05	23:35
Jacobs Island (Sanctuary Rd Inbound)		19:05	19:35	20:05	20:35	21:05	21:35	22:05	22:35	23:05	23:35
Mahon Point Rd (Johnson & Perrott)		19:08	19:38	20:08	20:38	21:08	21:38	22:08	22:38	23:08	23:38
Mahon Point Rd (Opp City Gate)		19:10	19:39	20:09	20:39	21:09	21:39	22:09	22:39	23:09	23:39
Mahon Point Rd (Opp CSO Office)		19:11	19:40	20:10	20:40	21:10	21:40	22:10	22:40	23:10	23:40
Skehard Road (Service Station)		19:11	19:41	20:11	20:41	21:11	21:41	22:11	22:41	23:11	23:41
Skehard Road (Clover Lawn)		19:13	19:42	20:12	20:42	21:12	21:42	22:12	22:42	23:12	23:42
Skehard Road (Old Cliffe)		19:14	19:43	20:13	20:43	21:13	21:43	22:13	22:43	23:13	23:43
Skehard Road (Park Hill Jctn)		19:14	19:43	20:13	20:43	21:13	21:43	22:13	22:43	23:13	23:43
Churchyard Lane (Silver Key Bar)		19:16	19:44	20:14	20:44	21:14	21:44	22:14	22:44	23:14	23:44
Ballinlough Road (Carrigmore Park)		19:16	19:45	20:15	20:45	21:15	21:45	22:15	22:45	23:15	23:45
Ballinlough Road (Opp Shrewsbury Estate)		19:17	19:45	20:15	20:45	21:15	21:45	22:15	22:45	23:15	23:45
Ballinlough Road (Sundrive Park)		19:17	19:46	20:16	20:46	21:16	21:46	22:16	22:46	23:16	23:46
Ballinlough Road (Opp Community Centre)		19:18	19:46	20:16	20:46	21:16	21:46	22:16	22:46	23:16	23:46
Ballinlough Road (Pic Du Jer Park)		19:18	19:47	20:17	20:47	21:17	21:47	22:17	22:47	23:17	23:47
Ballinlough Road (Opp Our Lady Church)		19:19	19:47	20:17	20:47	21:17	21:47	22:17	22:47	23:17	23:47
Ballinlough Road (Knockrea)		19:19	19:48	20:18	20:48	21:18	21:48	22:18	22:48	23:18	23:48
Bellair Junction		19:21	19:49	20:19	20:49	21:19	21:49	22:19	22:49	23:19	23:49
Saint Finbarrs Hospital		19:21	19:49	20:19	20:49	21:19	21:49	22:19	22:49	23:19	23:49
Southern Road		19:22	19:50	20:20	20:50	21:20	21:50	22:20	22:50	23:20	23:50
Infirmary Road		19:23	19:51	20:21	20:51	21:21	21:51	22:21	22:51	23:21	23:51
South Terrace		19:24	19:51	20:21	20:51	21:21	21:51	22:21	22:51	23:21	23:51
Georges Quay		19:25	19:52	20:22	20:52	21:22	21:52	22:22	22:52	23:22	23:52
Grand Parade		19:27	19:55	20:25	20:55	21:25	21:55	22:25	22:55	23:25	23:55
St. Patrick St (Drawbridge St Jctn)		19:31	19:58	20:28	20:58	21:28	21:58	22:28	22:58	23:28	23:58
Coburg Street		19:36	20:03	20:33	21:03	21:33	22:03	22:33	23:03		
South Mall (VHI House Stop A)		|	|	|	|	|	|	|	|		
St. Patrick Street (Brown Thomas A)		|	|	|	|	|	|	|	|		
Watercourse Road		19:39	20:06	20:36	21:06	21:36	22:06	22:36	23:06		
O'Connell Street		19:40	20:07	20:37	21:07	21:37	22:07	22:37	23:07		
Blackpool Church		19:41	20:08	20:38	21:08	21:38	22:08	22:38	23:08		
Dublin Street		19:42	20:09	20:39	21:09	21:39	22:09	22:39	23:09		
Dublin Hill Junction		19:43	20:09	20:39	21:09	21:39	22:09	22:39	23:09		
Red Forge Road (Sunbeam)		19:44	20:10	20:40	21:10	21:40	22:10	22:40	23:10		
Mallow Road (Planet Complex)		19:45	20:11	20:41	21:11	21:41	22:11	22:41	23:11		
New Commons Road (Onslow Gardens Jctn)		19:48	20:14	20:44	21:14	21:44	22:14	22:44	23:14		
North Point (Opp Business Park)		19:49	20:15	20:45	21:15	21:45	22:15	22:45	23:15		
Sunset Place (Ring House)		19:50	20:16	20:46	21:16	21:46	22:16	22:46	23:16		
Kileens (Opposite Overpass)		19:52	20:17	20:47	21:17	21:47	22:17	22:47	23:17		
Clogheenmilcon		19:54	20:19	20:49	21:19	21:49	22:19	22:49	23:19		
Blarney East		19:56	20:21	20:51	21:21	21:51	22:21	22:51	23:21		
Blarney		19:57	20:23	20:53	21:23	21:53	22:23	22:53	23:23		
Saint Ann's Road		19:58	20:23	20:53	21:23	21:53	22:23	22:53	23:23		
St. Annes Road (Pauls Cross)		20:00	20:25	20:55	21:25	21:55	22:25	22:55	23:25		
Willison Park		20:00	20:26	20:56	21:26	21:56	22:26	22:56	23:26		
Barters Wood		20:01	20:26	20:56	21:26	21:56	22:26	22:56	23:26		
Gleann Na Rí		20:01	20:27	20:57	21:27	21:57	22:27	22:57	23:27		
Primrose Hill		20:02	20:27	20:57	21:27	21:57	22:27	22:57	23:27		
Tower Village (Service Station)		20:03	20:28	20:58	21:28	21:58	22:28	22:58	23:28		
Tower Village (Tower Hall)		20:04	20:29	20:59	21:29	21:59	22:29	22:59	23:29		
Cloghroe (Fairways Terminus)	arr	20:07	20:32	21:02	21:32	22:02	22:32	23:02	23:32		

*** The TFI Live App allows you to access live real time departure and journey planning information across the Transport for Ireland (TFI) network**

TFI TRANSPORT FOR IRELAND

Bus Éireann

TFI Leap

Valid from 07.12.2025

Use your TFI Leap Card to avail of cheaper fares and free interchange between routes

215 Mahon Point to Cloghroe via Blarney

Operating day		Saturday												
Jacobs Island (The Sanctuary)	dep		07:35	08:05	08:35	09:05	09:35	10:05	10:35	11:05	11:35	12:05	12:35	13:05
Jacobs Island (Sanctuary Rd Inbound)			07:35	08:05	08:35	09:05	09:35	10:05	10:35	11:05	11:35	12:05	12:35	13:05
Mahon Point Rd (Johnson & Perrott)			07:37	08:07	08:37	09:07	09:37	10:07	10:37	11:08	11:38	12:08	12:38	13:08
Mahon Point Rd (Opp City Gate)			07:38	08:08	08:38	09:08	09:38	10:08	10:39	11:09	11:39	12:10	12:40	13:10
Mahon Point Rd (Opp CSO Office)			07:38	08:08	08:38	09:08	09:38	10:08	10:39	11:10	11:40	12:11	12:41	13:11
Skehard Road (Service Station)			07:39	08:09	08:39	09:09	09:39	10:09	10:40	11:10	11:40	12:11	12:41	13:11
Skehard Road (Clover Lawn)			07:40	08:10	08:40	09:11	09:41	10:11	10:42	11:13	11:43	12:14	12:44	13:14
Skehard Road (Old Cliffe)			07:41	08:11	08:41	09:11	09:41	10:11	10:42	11:14	11:44	12:14	12:44	13:14
Skehard Road (Park Hill Jctn)			07:41	08:11	08:41	09:12	09:42	10:12	10:43	11:14	11:44	12:15	12:45	13:15
Churchyard Lane (Silver Key Bar)			07:42	08:12	08:42	09:13	09:43	10:13	10:44	11:16	11:46	12:16	12:46	13:16
Ballinlough Road (Carrigmore Park)			07:42	08:12	08:42	09:13	09:43	10:13	10:45	11:16	11:46	12:17	12:47	13:17
Ballinlough Road (Opp Shrewsbury Estate)			07:43	08:13	08:43	09:14	09:44	10:14	10:46	11:17	11:47	12:18	12:48	13:18
Ballinlough Road (Sundrive Park)			07:43	08:13	08:43	09:15	09:45	10:15	10:47	11:17	11:47	12:19	12:49	13:19
Ballinlough Road (Opp Community Centre)			07:44	08:14	08:44	09:15	09:45	10:15	10:47	11:18	11:48	12:20	12:50	13:20
Ballinlough Road (Pic Du Jer Park)			07:44	08:14	08:44	09:16	09:46	10:16	10:48	11:18	11:48	12:20	12:50	13:20
Ballinlough Road (Opp Our Lady Church)			07:45	08:15	08:45	09:16	09:46	10:16	10:48	11:19	11:49	12:21	12:51	13:21
Ballinlough Road (Knockrea)			07:45	08:15	08:45	09:17	09:47	10:17	10:49	11:19	11:49	12:21	12:51	13:21
Bellair Junction			07:46	08:16	08:46	09:18	09:48	10:18	10:50	11:21	11:51	12:23	12:53	13:23
Saint Finbarrs Hospital			07:47	08:17	08:47	09:18	09:48	10:18	10:50	11:21	11:51	12:23	12:53	13:23
Southern Road			07:47	08:17	08:47	09:19	09:49	10:19	10:51	11:22	11:52	12:24	12:54	13:24
Infirmary Road			07:48	08:18	08:48	09:20	09:50	10:20	10:52	11:23	11:53	12:25	12:55	13:25
South Terrace			07:49	08:19	08:49	09:21	09:51	10:21	10:53	11:24	11:54	12:26	12:56	13:26
Georges Quay			07:50	08:20	08:50	09:22	09:52	10:22	10:54	11:25	11:55	12:27	12:57	13:27
Grand Parade			07:52	08:22	08:52	09:24	09:54	10:24	10:56	11:27	11:57	12:30	13:00	13:30
St. Patrick St (Drawbridge St Jctn)		07:30	07:57	08:27	08:57	09:28	09:58	10:27	11:02	11:34	12:04	12:39	13:09	13:39
Coburg Street		07:31	07:59	08:29	08:59	09:30	10:00	10:29	11:05	11:37	12:07	12:43	13:13	13:43
South Mall (VHI House Stop A)		|	|	|	|	|	|	|	|	|	|	|	|	|
St. Patrick Street (Brown Thomas A)		|	|	|	|	|	|	|	|	|	|	|	|	|
Watercourse Road		07:34	08:02	08:32	09:02	09:33	10:03	10:32	11:08	11:40	12:10	12:46	13:16	13:46
O'Connell Street		07:34	08:03	08:33	09:03	09:34	10:04	10:33	11:09	11:42	12:12	12:48	13:18	13:48
Blackpool Church		07:35	08:03	08:33	09:03	09:34	10:04	10:33	11:10	11:42	12:12	12:49	13:19	13:49
Dublin Street		07:35	08:04	08:34	09:04	09:35	10:05	10:34	11:11	11:43	12:13	12:50	13:20	13:50
Dublin Hill Junction		07:36	08:05	08:35	09:05	09:36	10:06	10:35	11:12	11:44	12:14	12:51	13:21	13:51
Red Forge Road (Sunbeam)		07:37	08:06	08:36	09:06	09:37	10:07	10:36	11:13	11:45	12:15	12:52	13:22	13:52
Mallow Road (Planet Complex)		07:38	08:07	08:37	09:07	09:38	10:08	10:37	11:14	11:46	12:16	12:53	13:23	13:53
New Commons Road (Onslow Gardens Jctn)		07:40	08:09	08:39	09:09	09:41	10:11	10:40	11:17	11:49	12:19	12:56	13:26	13:56
North Point (Opp Business Park)		07:41	08:10	08:40	09:10	09:42	10:12	10:41	11:18	11:50	12:20	12:58	13:28	13:58
Sunset Place (Ring House)		07:42	08:11	08:41	09:11	09:43	10:13	10:42	11:19	11:51	12:21	12:59	13:29	13:59
Kileens (Opposite Overpass)		07:43	08:12	08:42	09:12	09:44	10:14	10:43	11:21	11:53	12:23	13:00	13:30	14:00
Clogheenmilcon		07:45	08:14	08:44	09:14	09:46	10:16	10:45	11:23	11:55	12:25	13:02	13:32	14:02
Blarney East		07:47	08:16	08:46	09:16	09:48	10:18	10:47	11:25	11:57	12:27	13:04	13:34	14:04
Blarney		07:48	08:17	08:47	09:17	09:50	10:20	10:49	11:27	11:59	12:29	13:06	13:36	14:06
Saint Ann's Road		07:49	08:18	08:48	09:18	09:50	10:20	10:49	11:27	12:00	12:30	13:07	13:37	14:07
St. Annes Road (Pauls Cross)		07:51	08:20	08:50	09:20	09:52	10:22	10:51	11:29	12:02	12:32	13:09	13:39	14:09
Willison Park		07:51	08:20	08:50	09:20	09:53	10:23	10:52	11:30	12:02	12:32	13:09	13:39	14:09
Barters Wood		07:52	08:21	08:51	09:21	09:53	10:23	10:52	11:30	12:03	12:33	13:10	13:40	14:10
Gleann Na Rí		07:52	08:21	08:51	09:21	09:54	10:24	10:53	11:31	12:03	12:33	13:10	13:40	14:10
Primrose Hill		07:53	08:22	08:52	09:22	09:54	10:24	10:53	11:31	12:04	12:34	13:11	13:41	14:11
Tower Village (Service Station)		07:54	08:23	08:53	09:23	09:55	10:25	10:54	11:32	12:05	12:35	13:12	13:42	14:12
Tower Village (Tower Hall)		07:54	08:23	08:53	09:23	09:56	10:26	10:55	11:33	12:05	12:35	13:12	13:42	14:12
Cloghroe (Fairways Terminus)	arr	07:57	08:26	08:56	09:26	09:59	10:29	10:58	11:34	12:08	12:38	13:15	13:45	14:15

*** The TFI Live App allows you to access live real time departure and journey planning information across the Transport for Ireland (TFI) network**

TFI TRANSPORT FOR IRELAND

Bus Éireann

TFI Leap

Valid from 07.12.2025

Use your TFI Leap Card to avail of cheaper fares and free interchange between routes

215 Mahon Point to Cloghroe via Blarney

Operating day		Saturday												
Jacobs Island (The Sanctuary)	dep	13:35	14:05	14:35	15:05	15:35	16:05	16:35	17:05	17:35	18:05	18:35	19:05	19:35
Jacobs Island (Sanctuary Rd Inbound)		13:35	14:05	14:35	15:05	15:35	16:05	16:35	17:05	17:35	18:05	18:35	19:05	19:35
Mahon Point Rd (Johnson & Perrott)		13:38	14:08	14:38	15:08	15:38	16:08	16:38	17:08	17:38	18:08	18:38	19:08	19:38
Mahon Point Rd (Opp City Gate)		13:40	14:10	14:40	15:10	15:40	16:10	16:40	17:10	17:40	18:10	18:40	19:09	19:39
Mahon Point Rd (Opp CSO Office)		13:41	14:11	14:40	15:10	15:40	16:10	16:40	17:10	17:40	18:10	18:41	19:10	19:40
Skehard Road (Service Station)		13:41	14:11	14:41	15:11	15:41	16:11	16:41	17:11	17:41	18:11	18:41	19:10	19:40
Skehard Road (Clover Lawn)		13:44	14:14	14:43	15:13	15:43	16:13	16:43	17:13	17:43	18:13	18:44	19:12	19:42
Skehard Road (Old Cliffe)		13:44	14:14	14:44	15:14	15:44	16:14	16:44	17:14	17:44	18:14	18:45	19:13	19:43
Skehard Road (Park Hill Jctn)		13:45	14:15	14:45	15:15	15:45	16:15	16:45	17:15	17:45	18:15	18:45	19:13	19:43
Churchyard Lane (Silver Key Bar)		13:46	14:16	14:46	15:16	15:46	16:16	16:46	17:16	17:46	18:16	18:47	19:15	19:45
Ballinlough Road (Carrigmore Park)		13:47	14:17	14:47	15:17	15:47	16:17	16:47	17:17	17:47	18:17	18:47	19:15	19:45
Ballinlough Road (Opp Shrewsbury Estate)		13:48	14:18	14:48	15:18	15:48	16:18	16:48	17:18	17:48	18:18	18:48	19:16	19:46
Ballinlough Road (Sundrive Park)		13:49	14:19	14:49	15:19	15:49	16:19	16:49	17:19	17:49	18:19	18:48	19:17	19:47
Ballinlough Road (Opp Community Centre)		13:50	14:20	14:49	15:19	15:49	16:19	16:49	17:19	17:49	18:19	18:49	19:18	19:48
Ballinlough Road (Pic Du Jer Park)		13:50	14:20	14:50	15:20	15:50	16:20	16:50	17:20	17:50	18:20	18:49	19:18	19:48
Ballinlough Road (Opp Our Lady Church)		13:51	14:21	14:50	15:20	15:50	16:20	16:50	17:20	17:50	18:20	18:50	19:19	19:49
Ballinlough Road (Knockrea)		13:51	14:21	14:51	15:21	15:51	16:21	16:51	17:21	17:51	18:21	18:50	19:19	19:49
Bellair Junction		13:53	14:23	14:52	15:22	15:52	16:22	16:52	17:22	17:52	18:22	18:52	19:20	19:50
Saint Finbarrs Hospital		13:53	14:23	14:53	15:23	15:53	16:23	16:53	17:23	17:53	18:23	18:52	19:21	19:51
Southern Road		13:54	14:24	14:54	15:24	15:54	16:24	16:54	17:24	17:54	18:24	18:53	19:21	19:51
Infirmary Road		13:55	14:25	14:56	15:26	15:56	16:26	16:56	17:26	17:56	18:26	18:54	19:23	19:53
South Terrace		13:56	14:26	14:56	15:26	15:56	16:26	16:56	17:26	17:56	18:26	18:55	19:23	19:53
Georges Quay		13:57	14:27	14:57	15:27	15:57	16:27	16:57	17:27	17:57	18:27	18:56	19:24	19:54
Grand Parade		14:00	14:30	15:01	15:31	16:01	16:31	17:01	17:31	18:01	18:31	18:59	19:27	19:57
St. Patrick St (Drawbridge St Jctn)		14:09	14:39	15:08	15:38	16:08	16:38	17:08	17:38	18:08	18:38	19:06	19:34	20:04
Coburg Street		14:13	14:43	15:11	15:41	16:11	16:41	17:11	17:41	18:11	18:41	19:09	19:36	20:06
South Mall (VHI House Stop A)		|	|	|	|	|	|	|	|	|	|	|	|	|
St. Patrick Street (Brown Thomas A)		|	|	|	|	|	|	|	|	|	|	|	|	|
Watercourse Road		14:16	14:46	15:14	15:44	16:14	16:44	17:14	17:44	18:14	18:44	19:12	19:38	20:08
O'Connell Street		14:18	14:48	15:16	15:46	16:16	16:46	17:16	17:46	18:16	18:46	19:14	19:39	20:09
Blackpool Church		14:19	14:49	15:17	15:47	16:17	16:47	17:17	17:47	18:17	18:47	19:14	19:40	20:10
Dublin Street		14:20	14:50	15:18	15:48	16:18	16:48	17:18	17:48	18:18	18:48	19:15	19:41	20:11
Dublin Hill Junction		14:21	14:51	15:19	15:49	16:19	16:49	17:19	17:49	18:19	18:49	19:16	19:42	20:12
Red Forge Road (Sunbeam)		14:22	14:52	15:20	15:50	16:20	16:50	17:20	17:50	18:20	18:50	19:17	19:43	20:13
Mallow Road (Planet Complex)		14:23	14:53	15:23	15:53	16:23	16:53	17:23	17:53	18:23	18:53	19:18	19:44	20:14
New Commons Road (Onslow Gardens Jctn)		14:26	14:56	15:24	15:54	16:24	16:54	17:24	17:54	18:24	18:54	19:21	19:46	20:16
North Point (Opp Business Park)		14:28	14:58	15:25	15:55	16:25	16:55	17:25	17:55	18:25	18:55	19:22	19:47	20:17
Sunset Place (Ring House)		14:29	14:59	15:27	15:57	16:27	16:57	17:27	17:57	18:27	18:57	19:23	19:48	20:18
Kileens (Opposite Overpass)		14:30	15:00	15:28	15:58	16:28	16:58	17:28	17:58	18:28	18:58	19:24	19:50	20:20
Clogheenmilcon		14:32	15:02	15:30	16:00	16:30	17:00	17:30	18:00	18:30	19:00	19:26	19:52	20:22
Blarney East		14:34	15:04	15:32	16:02	16:32	17:02	17:32	18:02	18:32	19:02	19:28	19:54	20:24
Blarney		14:36	15:06	15:34	16:04	16:34	17:04	17:34	18:04	18:34	19:04	19:30	19:55	20:25
Saint Ann's Road		14:37	15:07	15:35	16:05	16:35	17:05	17:35	18:05	18:35	19:05	19:30	19:56	20:26
St. Annes Road (Pauls Cross)		14:39	15:09	15:37	16:07	16:37	17:07	17:37	18:07	18:37	19:07	19:32	19:58	20:28
Willison Park		14:39	15:09	15:37	16:07	16:37	17:07	17:37	18:07	18:37	19:07	19:33	19:58	20:28
Barters Wood		14:40	15:10	15:38	16:08	16:38	17:08	17:38	18:08	18:38	19:08	19:33	19:59	20:29
Gleann Na Rí		14:40	15:10	15:38	16:08	16:38	17:08	17:38	18:08	18:38	19:08	19:34	19:59	20:29
Primrose Hill		14:41	15:11	15:39	16:09	16:39	17:09	17:39	18:09	18:39	19:09	19:34	20:00	20:30
Tower Village (Service Station)		14:42	15:12	15:40	16:10	16:40	17:10	17:40	18:10	18:40	19:10	19:35	20:01	20:31
Tower Village (Tower Hall)		14:42	15:12	15:40	16:10	16:40	17:10	17:40	18:10	18:40	19:10	19:36	20:01	20:31
Cloghroe (Fairways Terminus)	arr	14:45	15:15	15:43	16:13	16:43	17:13	17:43	18:13	18:43	19:13	19:39	20:04	20:34

*** The TFI Live App allows you to access live real time departure and journey planning information across the Transport for Ireland (TFI) network**

TFI TRANSPORT FOR IRELAND

Bus Éireann

TFI Leap

Valid from 07.12.2025

Use your TFI Leap Card to avail of cheaper fares and free interchange between routes

215 Mahon Point to Cloghroe via Blarney

Operating day		Saturday							
Jacobs Island (The Sanctuary)	dep	20:05	20:35	21:05	21:35	22:05	22:35	23:05	23:35
Jacobs Island (Sanctuary Rd Inbound)		20:05	20:35	21:05	21:35	22:05	22:35	23:05	23:35
Mahon Point Rd (Johnson & Perrott)		20:08	20:38	21:07	21:37	22:07	22:37	23:07	23:37
Mahon Point Rd (Opp City Gate)		20:09	20:39	21:08	21:38	22:08	22:38	23:08	23:38
Mahon Point Rd (Opp CSO Office)		20:10	20:40	21:09	21:39	22:09	22:39	23:09	23:39
Skehard Road (Service Station)		20:10	20:40	21:09	21:39	22:09	22:39	23:09	23:39
Skehard Road (Clover Lawn)		20:12	20:42	21:11	21:41	22:10	22:40	23:10	23:40
Skehard Road (Old Cliffe)		20:13	20:43	21:11	21:41	22:11	22:41	23:11	23:41
Skehard Road (Park Hill Jctn)		20:13	20:43	21:12	21:42	22:11	22:41	23:11	23:41
Churchyard Lane (Silver Key Bar)		20:15	20:45	21:13	21:43	22:12	22:42	23:12	23:42
Ballinlough Road (Carrigmore Park)		20:15	20:45	21:14	21:44	22:13	22:43	23:13	23:43
Ballinlough Road (Opp Shrewsbury Estate)		20:16	20:46	21:14	21:44	22:13	22:43	23:13	23:43
Ballinlough Road (Sundrive Park)		20:17	20:47	21:15	21:45	22:14	22:44	23:14	23:44
Ballinlough Road (Opp Community Centre)		20:18	20:48	21:15	21:45	22:14	22:44	23:14	23:44
Ballinlough Road (Pic Du Jer Park)		20:18	20:48	21:16	21:46	22:15	22:45	23:15	23:45
Ballinlough Road (Opp Our Lady Church)		20:19	20:49	21:16	21:46	22:15	22:45	23:15	23:45
Ballinlough Road (Knockrea)		20:19	20:49	21:17	21:47	22:16	22:46	23:16	23:46
Bellair Junction		20:20	20:50	21:18	21:48	22:17	22:47	23:17	23:47
Saint Finbarrs Hospital		20:21	20:51	21:18	21:48	22:17	22:47	23:17	23:47
Southern Road		20:21	20:51	21:19	21:49	22:18	22:48	23:18	23:48
Infirmary Road		20:23	20:53	21:20	21:50	22:19	22:49	23:19	23:49
South Terrace		20:23	20:53	21:20	21:50	22:19	22:49	23:19	23:49
Georges Quay		20:24	20:54	21:21	21:51	22:20	22:50	23:20	23:50
Grand Parade		20:27	20:57	21:23	21:53	22:23	22:53	23:23	23:53
St. Patrick St (Drawbridge St Jctn)		20:34	21:04	21:29	21:59	22:28	22:58	23:25	23:55
Coburg Street		20:36	21:06	21:31	22:01	22:30	23:00		
South Mall (VHI House Stop A)		|	|	|	|	|	|		
St. Patrick Street (Brown Thomas A)		|	|	|	|	|	|		
Watercourse Road		20:38	21:08	21:34	22:04	22:33	23:03		
O'Connell Street		20:39	21:09	21:35	22:05	22:34	23:04		
Blackpool Church		20:40	21:10	21:35	22:05	22:34	23:04		
Dublin Street		20:41	21:11	21:36	22:06	22:35	23:05		
Dublin Hill Junction		20:42	21:12	21:37	22:07	22:36	23:06		
Red Forge Road (Sunbeam)		20:43	21:13	21:38	22:08	22:37	23:07		
Mallow Road (Planet Complex)		20:44	21:14	21:39	22:09	22:37	23:07		
New Commons Road (Onslow Gardens Jctn)		20:46	21:16	21:41	22:11	22:39	23:09		
North Point (Opp Business Park)		20:47	21:17	21:42	22:12	22:40	23:10		
Sunset Place (Ring House)		20:48	21:18	21:43	22:13	22:41	23:11		
Kileens (Opposite Overpass)		20:50	21:20	21:44	22:14	22:43	23:13		
Clogheenmilcon		20:52	21:22	21:46	22:16	22:45	23:15		
Blarney East		20:54	21:24	21:48	22:18	22:47	23:17		
Blarney		20:55	21:25	21:50	22:20	22:48	23:18		
Saint Ann's Road		20:56	21:26	21:50	22:20	22:49	23:19		
St. Annes Road (Pauls Cross)		20:58	21:28	21:52	22:22	22:51	23:21		
Willison Park		20:58	21:28	21:53	22:23	22:51	23:21		
Barters Wood		20:59	21:29	21:53	22:23	22:52	23:22		
Gleann Na Rí		20:59	21:29	21:54	22:24	22:52	23:22		
Primrose Hill		21:00	21:30	21:54	22:24	22:53	23:23		
Tower Village (Service Station)		21:01	21:31	21:55	22:25	22:53	23:23		
Tower Village (Tower Hall)		21:01	21:31	21:55	22:25	22:54	23:24		
Cloghroe (Fairways Terminus)	arr	21:04	21:34	21:58	22:28	22:57	23:27		

*** The TFI Live App allows you to access live real time departure and journey planning information across the Transport for Ireland (TFI) network**

TFI TRANSPORT FOR IRELAND

Bus Éireann

TFI Leap

Valid from 07.12.2025

Use your TFI Leap Card to avail of cheaper fares and free interchange between routes

215 Mahon Point to Cloghroe via Blarney

Operating day		Sunday												
Jacobs Island (The Sanctuary)	dep			09:35	10:35	11:30	12:30	13:30	14:30	15:00	15:30	16:00	16:30	17:00
Jacobs Island (Sanctuary Rd Inbound)				09:35	10:35	11:30	12:30	13:30	14:30	15:00	15:30	16:00	16:30	17:00
Mahon Point Rd (Johnson & Perrott)				09:37	10:37	11:32	12:32	13:32	14:32	15:02	15:32	16:02	16:32	17:02
Mahon Point Rd (Opp City Gate)				09:38	10:38	11:33	12:33	13:34	14:34	15:04	15:34	16:04	16:34	17:04
Mahon Point Rd (Opp CSO Office)				09:39	10:39	11:33	12:33	13:35	14:35	15:05	15:35	16:05	16:35	17:05
Skehard Road (Service Station)				09:39	10:39	11:35	12:35	13:36	14:36	15:06	15:36	16:06	16:36	17:06
Skehard Road (Clover Lawn)				09:41	10:41	11:37	12:37	13:38	14:38	15:08	15:38	16:08	16:38	17:08
Skehard Road (Old Cliffe)				09:41	10:41	11:39	12:39	13:39	14:39	15:09	15:39	16:09	16:39	17:09
Skehard Road (Park Hill Jctn)				09:42	10:42	11:39	12:39	13:40	14:40	15:10	15:40	16:10	16:40	17:10
Churchyard Lane (Silver Key Bar)				09:42	10:42	11:41	12:41	13:41	14:41	15:11	15:41	16:11	16:41	17:11
Ballinlough Road (Carrigmore Park)				09:43	10:43	11:41	12:41	13:42	14:42	15:12	15:42	16:12	16:42	17:12
Ballinlough Road (Opp Shrewsbury Estate)				09:43	10:43	11:42	12:42	13:42	14:42	15:12	15:42	16:12	16:42	17:12
Ballinlough Road (Sundrive Park)				09:44	10:44	11:42	12:42	13:43	14:43	15:13	15:43	16:13	16:43	17:13
Ballinlough Road (Opp Community Centre)				09:44	10:44	11:43	12:43	13:43	14:43	15:13	15:43	16:13	16:43	17:13
Ballinlough Road (Pic Du Jer Park)				09:45	10:45	11:43	12:43	13:44	14:44	15:14	15:44	16:14	16:44	17:14
Ballinlough Road (Opp Our Lady Church)				09:45	10:45	11:44	12:44	13:44	14:44	15:14	15:44	16:14	16:44	17:14
Ballinlough Road (Knockrea)				09:46	10:46	11:44	12:44	13:45	14:45	15:15	15:45	16:15	16:45	17:15
Bellair Junction				09:47	10:47	11:46	12:46	13:46	14:46	15:16	15:46	16:16	16:46	17:16
Saint Finbarrs Hospital				09:47	10:47	11:47	12:47	13:46	14:46	15:16	15:46	16:16	16:46	17:16
Southern Road				09:48	10:48	11:48	12:48	13:47	14:47	15:17	15:47	16:17	16:47	17:17
Infirmary Road				09:48	10:48	11:49	12:49	13:48	14:48	15:18	15:48	16:18	16:48	17:18
South Terrace				09:49	10:49	11:49	12:49	13:48	14:48	15:18	15:48	16:18	16:48	17:18
Georges Quay				09:49	10:49	11:50	12:50	13:49	14:49	15:19	15:49	16:19	16:49	17:19
Grand Parade				09:51	10:51	11:52	12:52	13:51	14:51	|	15:51	|	16:51	|
St. Patrick St (Drawbridge St Jctn)		08:00	09:00	09:58	10:55	12:00	13:00	14:00	15:00	|	16:00	|	16:56	|
Coburg Street		08:01	09:01	09:59	10:56	12:02	13:02	14:02	15:02	|	16:02	|	16:58	|
South Mall (VHI House Stop A)		|	|	|	|	|	|	|	|	15:21	|	16:21	|	17:21
St. Patrick Street (Brown Thomas A)		|	|	|	|	|	|	|	|	15:24	|	16:24	|	17:24
Watercourse Road		08:03	09:03	10:01	10:58	12:06	13:06	14:06	15:06		16:06		17:02	
O'Connell Street		08:03	09:03	10:01	10:59	12:07	13:07	14:07	15:07		16:07		17:03	
Blackpool Church		08:04	09:04	10:02	10:59	12:08	13:08	14:07	15:07		16:07		17:03	
Dublin Street		08:05	09:05	10:03	11:00	12:09	13:09	14:08	15:08		16:08		17:04	
Dublin Hill Junction		08:05	09:05	10:03	11:01	12:10	13:10	14:09	15:09		16:09		17:05	
Red Forge Road (Sunbeam)		08:07	09:07	10:05	11:02	12:11	13:11	14:10	15:10		16:10		17:06	
Mallow Road (Planet Complex)		08:07	09:07	10:05	11:03	12:12	13:12	14:12	15:12		16:12		17:08	
New Commons Road (Onslow Gardens Jctn)		08:09	09:09	10:07	11:05	12:14	13:14	14:14	15:14		16:14		17:10	
North Point (Opp Business Park)		08:11	09:11	10:09	11:06	12:16	13:16	14:15	15:15		16:15		17:11	
Sunset Place (Ring House)		08:12	09:12	10:10	11:07	12:17	13:17	14:16	15:16		16:16		17:12	
Kileens (Opposite Overpass)		08:13	09:13	10:11	11:09	12:19	13:19	14:18	15:18		16:18		17:14	
Clogheenmilcon		08:16	09:16	10:14	11:11	12:21	13:21	14:20	15:20		16:20		17:16	
Blarney East		08:18	09:18	10:16	11:14	12:23	13:23	14:22	15:22		16:22		17:18	
Blarney		08:20	09:20	10:18	11:15	12:24	13:24	14:23	15:23		16:23		17:19	
Saint Ann's Road		08:20	09:20	10:18	11:16	12:25	13:25	14:24	15:24		16:24		17:20	
St. Annes Road (Pauls Cross)		08:22	09:22	10:20	11:18	12:27	13:27	14:26	15:26		16:26		17:22	
Willison Park		08:23	09:23	10:21	11:18	12:27	13:27	14:26	15:26		16:26		17:22	
Barters Wood		08:23	09:23	10:21	11:19	12:28	13:28	14:27	15:27		16:27		17:23	
Gleann Na Rí		08:24	09:24	10:22	11:19	12:28	13:28	14:27	15:27		16:27		17:23	
Primrose Hill		08:24	09:24	10:22	11:20	12:29	13:29	14:28	15:28		16:28		17:24	
Tower Village (Service Station)		08:25	09:25	10:23	11:20	12:30	13:30	14:28	15:28		16:28		17:24	
Tower Village (Tower Hall)		08:25	09:25	10:23	11:21	12:30	13:30	14:29	15:29		16:29		17:25	
Cloghroe (Fairways Terminus)	arr	08:28	09:28	10:26	11:24	12:33	13:33	14:32	15:32		16:32		17:28	

*** The TFI Live App allows you to access live real time departure and journey planning information across the Transport for Ireland (TFI) network**

TFI TRANSPORT FOR IRELAND

Bus Éireann

TFI Leap

Valid from 07.12.2025

Use your TFI Leap Card to avail of cheaper fares and free interchange between routes

215 Mahon Point to Cloghroe via Blarney

Operating day		Sunday							
Jacobs Island (The Sanctuary)	dep	17:30	18:00	18:30	19:30	20:30	21:30	22:30	23:30
Jacobs Island (Sanctuary Rd Inbound)		17:30	18:00	18:30	19:30	20:30	21:30	22:30	23:30
Mahon Point Rd (Johnson & Perrott)		17:32	18:02	18:32	19:32	20:32	21:32	22:32	23:32
Mahon Point Rd (Opp City Gate)		17:34	18:03	18:34	19:33	20:33	21:33	22:33	23:33
Mahon Point Rd (Opp CSO Office)		17:35	18:04	18:35	19:34	20:34	21:34	22:34	23:34
Skehard Road (Service Station)		17:36	18:04	18:36	19:34	20:34	21:34	22:34	23:34
Skehard Road (Clover Lawn)		17:38	18:07	18:38	19:36	20:36	21:36	22:36	23:36
Skehard Road (Old Cliffe)		17:39	18:08	18:39	19:36	20:36	21:36	22:36	23:36
Skehard Road (Park Hill Jctn)		17:40	18:08	18:40	19:37	20:37	21:37	22:37	23:37
Churchyard Lane (Silver Key Bar)		17:41	18:10	18:41	19:37	20:37	21:37	22:37	23:37
Ballinlough Road (Carrigmore Park)		17:42	18:10	18:42	19:38	20:38	21:38	22:38	23:38
Ballinlough Road (Opp Shrewsbury Estate)		17:42	18:11	18:42	19:38	20:38	21:38	22:38	23:38
Ballinlough Road (Sundrive Park)		17:43	18:11	18:43	19:39	20:39	21:39	22:39	23:39
Ballinlough Road (Opp Community Centre)		17:43	18:12	18:43	19:39	20:39	21:39	22:39	23:39
Ballinlough Road (Pic Du Jer Park)		17:44	18:12	18:44	19:40	20:40	21:40	22:40	23:40
Ballinlough Road (Opp Our Lady Church)		17:44	18:13	18:44	19:40	20:40	21:40	22:40	23:40
Ballinlough Road (Knockrea)		17:45	18:13	18:45	19:41	20:41	21:41	22:41	23:41
Bellair Junction		17:46	18:14	18:46	19:42	20:42	21:42	22:42	23:42
Saint Finbarrs Hospital		17:46	18:15	18:46	19:42	20:42	21:42	22:42	23:42
Southern Road		17:47	18:15	18:47	19:43	20:43	21:43	22:43	23:43
Infirmary Road		17:48	18:16	18:48	19:43	20:43	21:43	22:43	23:43
South Terrace		17:48	18:18	18:48	19:44	20:44	21:44	22:44	23:44
Georges Quay		17:49	18:19	18:49	19:44	20:44	21:44	22:44	23:44
Grand Parade		17:51	|	18:51	19:46	20:46	21:46	22:46	23:46
St. Patrick St (Drawbridge St Jctn)		17:57	|	18:56	19:52	20:52	21:52	22:52	23:49
Coburg Street		17:59	|	18:58	19:53	20:53	21:53	22:53	
South Mall (VHI House Stop A)		|	18:21	|	|	|	|	|	
St. Patrick Street (Brown Thomas A)		|	18:24	|	|	|	|	|	
Watercourse Road		18:03		19:02	19:55	20:55	21:55	22:55	
O'Connell Street		18:04		19:03	19:55	20:55	21:55	22:55	
Blackpool Church		18:04		19:03	19:56	20:56	21:56	22:56	
Dublin Street		18:05		19:04	19:57	20:57	21:57	22:57	
Dublin Hill Junction		18:06		19:05	19:57	20:57	21:57	22:57	
Red Forge Road (Sunbeam)		18:07		19:06	19:59	20:59	21:59	22:59	
Mallow Road (Planet Complex)		18:09		19:08	19:59	20:59	21:59	22:59	
New Commons Road (Onslow Gardens Jctn)		18:11		19:10	20:01	21:01	22:01	23:01	
North Point (Opp Business Park)		18:12		19:11	20:03	21:03	22:03	23:03	
Sunset Place (Ring House)		18:13		19:12	20:04	21:04	22:04	23:04	
Kileens (Opposite Overpass)		18:15		19:14	20:05	21:05	22:05	23:05	
Clogheenmilcon		18:17		19:16	20:08	21:08	22:08	23:08	
Blarney East		18:19		19:18	20:10	21:10	22:10	23:10	
Blarney		18:20		19:19	20:12	21:12	22:12	23:12	
Saint Ann's Road		18:21		19:20	20:12	21:12	22:12	23:12	
St. Annes Road (Pauls Cross)		18:23		19:22	20:14	21:14	22:14	23:14	
Willison Park		18:23		19:22	20:15	21:15	22:15	23:15	
Barters Wood		18:24		19:23	20:15	21:15	22:15	23:15	
Gleann Na Rí		18:24		19:23	20:16	21:16	22:16	23:16	
Primrose Hill		18:25		19:24	20:16	21:16	22:16	23:16	
Tower Village (Service Station)		18:25		19:24	20:17	21:17	22:17	23:17	
Tower Village (Tower Hall)		18:26		19:25	20:17	21:17	22:17	23:17	
Cloghroe (Fairways Terminus)	arr	18:29		19:28	20:20	21:20	22:20	23:20	

*** The TFI Live App allows you to access live real time departure and journey planning information across the Transport for Ireland (TFI) network**

TFI TRANSPORT FOR IRELAND

Bus Éireann

TFI Leap

Valid from 07.12.2025

Use your TFI Leap Card to avail of cheaper fares and free interchange between routes

215 Cloghroe to Mahon Point via Blarney

Operating day		Monday - Friday												
Cloghroe (Coolflugh Terminus)	dep			06:45	07:15	07:40	08:10	08:40	09:15	09:45	10:15	10:45	11:15	11:45
Saint Philomena's Crescent				06:45	07:15	07:40	08:10	08:40	09:15	09:45	10:15	10:45	11:15	11:45
Tower Village (Shournagh Valley)				06:47	07:17	07:42	08:12	08:42	09:17	09:47	10:16	10:46	11:17	11:46
Primrose Hill				06:48	07:18	07:43	08:13	08:43	09:18	09:48	10:17	10:47	11:18	11:47
Barters Wood				06:49	07:19	07:44	08:14	08:44	09:19	09:49	10:18	10:48	11:19	11:49
Willison Park				06:50	07:20	07:45	08:15	08:45	09:20	09:50	10:19	10:49	11:20	11:49
St. Annes Rd (Opp Glenmaroon Hse)				06:51	07:21	07:46	08:16	08:46	09:21	09:51	10:19	10:49	11:21	11:50
Saint Ann's Road				06:52	07:22	07:47	08:18	08:48	09:22	09:52	10:21	10:51	11:22	11:51
Blarney				06:54	07:24	07:49	08:20	08:50	09:24	09:54	10:22	10:52	11:24	11:53
Blarney East				06:57	07:27	07:52	08:23	08:53	09:27	09:57	10:24	10:54	11:27	11:56
Clogheenmilcon				06:59	07:29	07:54	08:25	08:55	09:29	09:59	10:27	10:57	11:29	11:58
Kileens Village				07:01	07:31	07:56	08:27	08:57	09:31	10:01	10:29	10:59	11:31	12:00
Sunset Place (Hillside)				07:02	07:32	07:57	08:28	08:58	09:32	10:02	10:30	11:00	11:32	12:01
North Point (Underpass)				07:03	07:33	07:58	08:30	09:00	09:33	10:03	10:31	11:01	11:33	12:03
New Commons Road (North)				07:04	07:34	07:59	08:31	09:01	09:34	10:04	10:31	11:01	11:34	12:04
New Commons Road (Commons Hotel)				07:05	07:35	08:00	08:32	09:02	09:35	10:05	10:32	11:02	11:35	12:05
Mallow Road (Opp Marriot & Planet)				07:07	07:37	08:02	08:35	09:05	09:37	10:07	10:35	11:05	11:37	12:08
Mallow Road (Opp Sunbeam)				07:09	07:39	08:04	08:36	09:06	09:38	10:08	10:36	11:06	11:38	12:09
Dublin Street				07:11	07:41	08:06	08:38	09:08	09:41	10:11	10:38	11:08	11:41	12:12
Blackpool Church				07:12	07:42	08:07	08:39	09:09	09:42	10:12	10:39	11:09	11:42	12:13
O'Connell Street				07:14	07:44	08:09	08:41	09:11	09:43	10:13	10:41	11:11	11:43	12:14
Watercourse Road				07:15	07:45	08:10	08:42	09:12	09:44	10:14	10:42	11:12	11:44	12:15
Coburg Street				07:19	07:49	08:14	08:46	09:16	09:47	10:17	10:44	11:14	11:47	12:18
St. Patrick Street (Brown Thomas A)		06:30	07:00	07:25	07:55	08:20	08:52	09:22	09:53	10:23	10:50	11:20	11:53	12:24
Princes Street		06:31	07:01	07:26	07:56	08:21	08:53	09:23	09:54	10:24	10:51	11:21	11:54	12:25
Grand Parade (Daybreak)		06:32	07:02	07:27	07:57	08:22	08:55	09:25	09:56	10:26	10:53	11:23	11:56	12:28
South Mall (VHI House Stop A)		06:34	07:04	07:29	07:59	08:24	08:56	09:26	09:58	10:28	10:54	11:24	11:58	12:30
Cork City Hall		06:36	07:06	07:31	08:01	08:26	08:58	09:28	10:00	10:30	10:56	11:26	12:00	12:32
Southern Road		06:38	07:08	07:33	08:03	08:28	09:01	09:31	10:02	10:32	10:58	11:28	12:02	12:34
Saint Finbarr's Hospital		06:39	07:09	07:34	08:04	08:29	09:02	09:32	10:03	10:33	10:59	11:29	12:03	12:35
Bellair Estate		06:40	07:10	07:35	08:05	08:30	09:03	09:33	10:04	10:34	11:00	11:30	12:04	12:36
Ballinlough Road (Opp Knockrea Lawn)		06:41	07:11	07:36	08:06	08:31	09:04	09:34	10:05	10:35	11:01	11:31	12:05	12:37
Ballinlough Road (Our Lady Church)		06:42	07:12	07:37	08:07	08:32	09:04	09:34	10:05	10:35	11:02	11:32	12:05	12:38
Ballinlough Road (Community Centre)		06:42	07:12	07:37	08:07	08:32	09:05	09:35	10:06	10:36	11:02	11:32	12:06	12:39
Ballinlough Road (Opp Sundrive Park)		06:43	07:13	07:38	08:08	08:33	09:05	09:35	10:07	10:37	11:03	11:33	12:07	12:40
Ballinlough Road (Shrewsbury Estate)		06:43	07:13	07:38	08:08	08:33	09:06	09:36	10:07	10:37	11:04	11:34	12:07	12:40
Ballinlough Road (Opp Carrigmore Park)		06:44	07:14	07:39	08:09	08:34	09:06	09:36	10:08	10:38	11:04	11:34	12:08	12:41
Churchyard Lane (Silverdale)		06:45	07:15	07:40	08:10	08:35	09:07	09:37	10:09	10:39	11:05	11:35	12:09	12:42
Skehard Road (Opposite Park Hill)		06:45	07:15	07:40	08:10	08:35	09:08	09:38	10:09	10:39	11:06	11:36	12:09	12:43
Skehard Road (Ashleigh Rise)		06:46	07:16	07:41	08:11	08:36	09:08	09:38	10:10	10:40	11:06	11:36	12:10	12:43
Skehard Road (Opp Clover Lawn)		06:46	07:16	07:41	08:11	08:36	09:09	09:39	10:10	10:40	11:07	11:37	12:10	12:44
Skehard Road (Clontarf Estate)		06:47	07:17	07:42	08:12	08:37	09:10	09:40	10:11	10:41	11:08	11:38	12:11	12:45
Skehard Road (Opp Service Station)		06:48	07:18	07:43	08:13	08:38	09:11	09:41	10:12	10:42	11:09	11:39	12:12	12:46
Mahon Point Rd (CSO Office)		06:49	07:19	07:44	08:14	08:39	09:12	09:42	10:13	10:43	11:10	11:40	12:13	12:48
Mahon Point Rd (City Gate)		06:51	07:21	07:46	08:16	08:41	09:13	09:43	10:14	10:44	11:11	11:41	12:14	12:49
Mahon Point Rd (Mahon Point Centre)		06:53	07:23	07:48	08:18	08:43	09:15	09:45	10:16	10:46	11:13	11:43	12:16	12:51
Jacobs Island (Sanctuary Rd Outbound)		06:54	07:24	07:49	08:19	08:44	09:16	09:46	10:18	10:48	11:15	11:45	12:18	12:52
Jacobs Island (The Sanctuary)	arr	06:58	07:28	07:53	08:23	08:48	09:20	09:50	10:21	10:51	11:18	11:48	12:21	12:55

*** The TFI Live App allows you to access live real time departure and journey planning information across the Transport for Ireland (TFI) network**

TFI TRANSPORT FOR IRELAND

Bus Éireann

TFI Leap

Valid from 07.12.2025

Use your TFI Leap Card to avail of cheaper fares and free interchange between routes

215 Cloghroe to Mahon Point via Blarney

Operating day		Monday - Friday												
Cloghroe (Coolflugh Terminus)	dep	12:15	12:45	13:15	13:45	14:15	14:45	15:15	15:45	16:20	17:00	17:30	18:00	18:30
Saint Philomena's Crescent		12:15	12:45	13:15	13:45	14:15	14:45	15:15	15:45	16:20	17:00	17:30	18:00	18:30
Tower Village (Shournagh Valley)		12:16	12:46	13:16	13:46	14:16	14:46	15:16	15:46	16:21	17:01	17:31	18:01	18:31
Primrose Hill		12:17	12:47	13:17	13:47	14:17	14:47	15:17	15:47	16:22	17:02	17:32	18:02	18:32
Barters Wood		12:19	12:49	13:19	13:49	14:19	14:49	15:19	15:49	16:24	17:04	17:34	18:03	18:33
Willison Park		12:19	12:49	13:19	13:49	14:19	14:49	15:19	15:49	16:24	17:04	17:34	18:04	18:34
St. Annes Rd (Opp Glenmaroon Hse)		12:20	12:50	13:20	13:50	14:20	14:50	15:20	15:50	16:25	17:05	17:35	18:05	18:35
Saint Ann's Road		12:21	12:51	13:21	13:51	14:21	14:51	15:21	15:51	16:26	17:06	17:36	18:06	18:36
Blarney		12:23	12:53	13:23	13:53	14:23	14:53	15:23	15:53	16:28	17:08	17:38	18:08	18:38
Blarney East		12:26	12:56	13:26	13:56	14:26	14:56	15:26	15:56	16:31	17:11	17:41	18:11	18:40
Clogheenmilcon		12:28	12:58	13:28	13:58	14:28	14:58	15:28	15:58	16:33	17:13	17:43	18:13	18:43
Kileens Village		12:30	13:00	13:30	14:00	14:30	15:00	15:30	16:00	16:35	17:15	17:45	18:15	18:45
Sunset Place (Hillside)		12:31	13:01	13:31	14:01	14:31	15:01	15:31	16:01	16:36	17:16	17:46	18:16	18:46
North Point (Underpass)		12:33	13:03	13:33	14:03	14:33	15:03	15:33	16:03	16:38	17:18	17:48	18:18	18:47
New Commons Road (North)		12:34	13:04	13:34	14:04	14:34	15:04	15:34	16:04	16:39	17:19	17:49	18:19	18:48
New Commons Road (Commons Hotel)		12:35	13:05	13:35	14:05	14:35	15:05	15:35	16:05	16:40	17:20	17:50	18:20	18:49
Mallow Road (Opp Marriot & Planet)		12:38	13:08	13:38	14:08	14:38	15:08	15:38	16:08	16:43	17:23	17:53	18:23	18:52
Mallow Road (Opp Sunbeam)		12:39	13:09	13:39	14:09	14:39	15:09	15:39	16:09	16:44	17:24	17:54	18:24	18:53
Dublin Street		12:42	13:12	13:42	14:12	14:42	15:12	15:42	16:12	16:47	17:27	17:57	18:27	18:55
Blackpool Church		12:43	13:13	13:43	14:13	14:43	15:13	15:43	16:13	16:48	17:28	17:58	18:28	18:56
O'Connell Street		12:44	13:14	13:44	14:14	14:44	15:14	15:44	16:14	16:49	17:29	17:59	18:29	18:58
Watercourse Road		12:45	13:15	13:45	14:15	14:45	15:15	15:45	16:15	16:50	17:30	18:00	18:30	18:59
Coburg Street		12:48	13:18	13:48	14:18	14:48	15:18	15:48	16:18	16:53	17:33	18:03	18:33	19:01
St. Patrick Street (Brown Thomas A)		12:54	13:24	13:54	14:24	14:54	15:24	15:54	16:24	16:59	17:39	18:09	18:39	19:07
Princes Street		12:55	13:25	13:55	14:25	14:55	15:25	15:55	16:25	17:00	17:40	18:10	18:40	19:09
Grand Parade (Daybreak)		12:58	13:28	13:58	14:28	14:58	15:27	15:57	16:27	17:02	17:42	18:12	18:42	19:11
South Mall (VHI House Stop A)		13:00	13:30	14:00	14:30	15:00	15:29	15:59	16:29	17:04	17:44	18:14	18:44	19:12
Cork City Hall		13:02	13:32	14:02	14:32	15:02	15:31	16:01	16:31	17:06	17:46	18:16	18:46	19:14
Southern Road		13:04	13:34	14:04	14:34	15:04	15:34	16:04	16:34	17:09	17:49	18:19	18:49	19:16
Saint Finbarr's Hospital		13:05	13:35	14:05	14:35	15:05	15:35	16:05	16:35	17:10	17:50	18:20	18:50	19:17
Bellair Estate		13:06	13:36	14:06	14:36	15:06	15:36	16:06	16:36	17:11	17:51	18:21	18:51	19:18
Ballinlough Road (Opp Knockrea Lawn)		13:07	13:37	14:07	14:37	15:07	15:37	16:07	16:37	17:12	17:52	18:22	18:52	19:19
Ballinlough Road (Our Lady Church)		13:08	13:38	14:08	14:38	15:08	15:37	16:07	16:37	17:12	17:52	18:22	18:53	19:20
Ballinlough Road (Community Centre)		13:09	13:39	14:09	14:39	15:09	15:38	16:08	16:38	17:13	17:53	18:23	18:54	19:21
Ballinlough Road (Opp Sundrive Park)		13:10	13:40	14:10	14:40	15:10	15:39	16:09	16:39	17:14	17:54	18:24	18:54	19:21
Ballinlough Road (Shrewsbury Estate)		13:10	13:40	14:10	14:40	15:10	15:40	16:10	16:40	17:15	17:55	18:25	18:55	19:22
Ballinlough Road (Opp Carrigmore Park)		13:11	13:41	14:11	14:41	15:11	15:41	16:11	16:41	17:16	17:56	18:26	18:56	19:23
Churchyard Lane (Silverdale)		13:12	13:42	14:12	14:42	15:12	15:42	16:12	16:42	17:17	17:57	18:27	18:57	19:24
Skehard Road (Opposite Park Hill)		13:13	13:43	14:13	14:43	15:13	15:43	16:13	16:43	17:18	17:58	18:28	18:58	19:24
Skehard Road (Ashleigh Rise)		13:13	13:43	14:13	14:43	15:13	15:44	16:14	16:44	17:19	17:59	18:29	18:58	19:25
Skehard Road (Opp Clover Lawn)		13:14	13:44	14:14	14:44	15:14	15:45	16:15	16:45	17:20	18:00	18:30	18:59	19:25
Skehard Road (Clontarf Estate)		13:15	13:45	14:15	14:45	15:15	15:46	16:16	16:46	17:21	18:01	18:31	19:00	19:26
Skehard Road (Opp Service Station)		13:16	13:46	14:16	14:46	15:16	15:47	16:17	16:47	17:22	18:02	18:32	19:01	19:27
Mahon Point Rd (CSO Office)		13:18	13:48	14:18	14:48	15:18	15:48	16:18	16:48	17:23	18:03	18:33	19:02	19:28
Mahon Point Rd (City Gate)		13:19	13:49	14:19	14:49	15:19	15:50	16:20	16:50	17:25	18:05	18:35	19:03	19:29
Mahon Point Rd (Mahon Point Centre)		13:21	13:51	14:21	14:51	15:21	15:52	16:22	16:52	17:27	18:07	18:37	19:05	19:31
Jacobs Island (Sanctuary Rd Outbound)		13:22	13:52	14:22	14:52	15:22	15:53	16:23	16:53	17:28	18:08	18:38	19:06	19:32
Jacobs Island (The Sanctuary)	arr	13:25	13:55	14:25	14:55	15:25	15:56	16:26	16:56	17:31	18:11	18:41	19:09	19:35

*** The TFI Live App allows you to access live real time departure and journey planning information across the Transport for Ireland (TFI) network**

TFI TRANSPORT FOR IRELAND

Bus Éireann

TFI Leap

Valid from 07.12.2025

Use your TFI Leap Card to avail of cheaper fares and free interchange between routes

215 Cloghroe to Mahon Point via Blarney

Operating day		Monday - Friday										
Cloghroe (Coolflugh Terminus)	dep	19:00	19:30	20:00	20:15	20:40	21:05	21:35	22:05	22:35	23:05	23:35
Saint Philomena's Crescent		19:00	19:30	20:00	20:15	20:40	21:05	21:35	22:05	22:35	23:05	23:35
Tower Village (Shournagh Valley)		19:01	19:31	20:01	20:16	20:41	21:06	21:36	22:06	22:36	23:06	23:36
Primrose Hill		19:02	19:32	20:01	20:16	20:41	21:06	21:36	22:06	22:36	23:06	23:36
Barters Wood		19:03	19:33	20:02	20:17	20:42	21:07	21:37	22:07	22:37	23:07	23:37
Willison Park		19:04	19:33	20:03	20:18	20:43	21:08	21:38	22:08	22:38	23:08	23:38
St. Annes Rd (Opp Glenmaroon Hse)		19:05	19:34	20:03	20:18	20:43	21:08	21:38	22:08	22:38	23:08	23:38
Saint Ann's Road		19:06	19:35	20:05	20:20	20:45	21:10	21:40	22:10	22:40	23:10	23:40
Blarney		19:08	19:37	20:06	20:21	20:46	21:11	21:41	22:11	22:41	23:11	23:41
Blarney East		19:10	19:38	20:07	20:22	20:47	21:12	21:42	22:12	22:42	23:12	23:42
Clogheenmilcon		19:12	19:41	20:10	20:25	20:50	21:15	21:45	22:15	22:45	23:15	23:45
Kileens Village		19:14	19:43	20:12	20:27	20:52	21:17	21:47	22:17	22:47	23:17	23:47
Sunset Place (Hillside)		19:15	19:44	20:13	20:28	20:53	21:18	21:48	22:18	22:48	23:18	23:48
North Point (Underpass)		19:16	19:45	20:14	20:29	20:54	21:19	21:49	22:19	22:49	23:19	23:49
New Commons Road (North)		19:17	19:45	20:14	20:29	20:54	21:19	21:49	22:19	22:49	23:19	23:49
New Commons Road (Commons Hotel)		19:18	19:46	20:15	20:30	20:55	21:20	21:50	22:20	22:50	23:20	23:50
Mallow Road (Opp Marriot & Planet)		19:20	19:48	20:17	20:32	20:57	21:22	21:52	22:22	22:52	23:22	23:52
Mallow Road (Opp Sunbeam)		19:21	19:49	20:18	20:33	20:58	21:23	21:53	22:23	22:53	23:23	23:53
Dublin Street		19:23	19:51	20:19	20:34	20:59	21:24	21:54	22:24	22:54	23:24	23:54
Blackpool Church		19:24	19:52	20:20	20:35	21:00	21:25	21:55	22:25	22:55	23:25	23:55
O'Connell Street		19:25	19:53	20:21	20:36	21:01	21:26	21:56	22:26	22:56	23:26	23:56
Watercourse Road		19:26	19:54	20:21	20:36	21:01	21:26	21:56	22:26	22:56	23:26	23:56
Coburg Street		19:29	19:56	20:23	20:38	21:03	21:28	21:58	22:28	22:58	23:28	23:58
St. Patrick Street (Brown Thomas A)		19:35	20:02	20:26	20:44	21:09	21:34	22:03	22:33	23:03	23:30	00:00
Princes Street		19:36	20:03		20:45	21:10	21:35	22:04	22:34	23:04		
Grand Parade (Daybreak)		19:38	20:05		20:47	21:12	21:37	22:06	22:36	23:06		
South Mall (VHI House Stop A)		19:39	20:07		20:48	21:13	21:38	22:08	22:38	23:08		
Cork City Hall		19:41	20:08		20:50	21:15	21:40	22:09	22:39	23:09		
Southern Road		19:43	20:10		20:52	21:17	21:42	22:11	22:41	23:11		
Saint Finbarr's Hospital		19:44	20:11		20:53	21:18	21:43	22:12	22:42	23:12		
Bellair Estate		19:45	20:12		20:53	21:18	21:43	22:12	22:42	23:12		
Ballinlough Road (Opp Knockrea Lawn)		19:46	20:13		20:54	21:19	21:44	22:13	22:43	23:13		
Ballinlough Road (Our Lady Church)		19:46	20:13		20:55	21:20	21:45	22:14	22:44	23:14		
Ballinlough Road (Community Centre)		19:47	20:14		20:55	21:20	21:45	22:14	22:44	23:14		
Ballinlough Road (Opp Sundrive Park)		19:47	20:14		20:56	21:21	21:46	22:15	22:45	23:15		
Ballinlough Road (Shrewsbury Estate)		19:48	20:15		20:56	21:21	21:46	22:15	22:45	23:15		
Ballinlough Road (Opp Carrigmore Park)		19:49	20:15		20:57	21:22	21:47	22:16	22:46	23:16		
Churchyard Lane (Silverdale)		19:50	20:16		20:58	21:23	21:48	22:17	22:47	23:17		
Skehard Road (Opposite Park Hill)		19:50	20:17		20:58	21:23	21:48	22:17	22:47	23:17		
Skehard Road (Ashleigh Rise)		19:51	20:17		20:59	21:24	21:49	22:18	22:48	23:18		
Skehard Road (Opp Clover Lawn)		19:51	20:18		20:59	21:24	21:49	22:18	22:48	23:18		
Skehard Road (Clontarf Estate)		19:52	20:18		21:00	21:25	21:50	22:19	22:49	23:19		
Skehard Road (Opp Service Station)		19:53	20:19		21:00	21:25	21:50	22:19	22:49	23:19		
Mahon Point Rd (CSO Office)		19:54	20:20		21:01	21:26	21:51	22:20	22:50	23:20		
Mahon Point Rd (City Gate)		19:55	20:21		21:02	21:27	21:52	22:21	22:51	23:21		
Mahon Point Rd (Mahon Point Centre)		19:56	20:22		21:04	21:29	21:54	22:22	22:52	23:22		
Jacobs Island (Sanctuary Rd Outbound)		19:58	20:24		21:05	21:30	21:55	22:23	22:53	23:23		
Jacobs Island (The Sanctuary)	arr	20:01	20:27		21:08	21:33	21:58	22:26	22:56	23:26		

*** The TFI Live App allows you to access live real time departure and journey planning information across the Transport for Ireland (TFI) network**

TFI TRANSPORT FOR IRELAND

Bus Éireann

TFI Leap

Valid from 07.12.2025

Use your TFI Leap Card to avail of cheaper fares and free interchange between routes

215 Cloghroe to Mahon Point via Blarney

Operating day		Saturday												
Cloghroe (Coolflugh Terminus)	dep				07:30	08:00	08:30	09:00	09:30	10:00	10:30	11:00	11:30	11:45
Saint Philomena's Crescent					07:31	08:01	08:31	09:01	09:31	10:01	10:31	11:01	11:31	11:46
Tower Village (Shournagh Valley)					07:32	08:02	08:32	09:02	09:32	10:02	10:32	11:02	11:32	11:47
Primrose Hill					07:33	08:03	08:32	09:02	09:32	10:02	10:32	11:02	11:32	11:48
Barters Wood					07:34	08:04	08:34	09:04	09:34	10:04	10:34	11:04	11:34	11:49
Willison Park					07:35	08:05	08:34	09:04	09:34	10:04	10:34	11:04	11:34	11:50
St. Annes Rd (Opp Glenmaroon Hse)					07:35	08:05	08:35	09:05	09:35	10:05	10:35	11:05	11:35	11:50
Saint Ann's Road					07:37	08:07	08:36	09:06	09:36	10:06	10:36	11:06	11:36	11:52
Blarney					07:38	08:08	08:38	09:08	09:38	10:08	10:38	11:08	11:38	11:53
Blarney East					07:40	08:10	08:40	09:10	09:40	10:10	10:40	11:10	11:40	11:55
Clogheenmilcon					07:42	08:12	08:42	09:12	09:42	10:12	10:42	11:12	11:42	11:57
Kileens Village					07:44	08:14	08:44	09:14	09:44	10:14	10:44	11:14	11:44	12:00
Sunset Place (Hillside)					07:45	08:15	08:45	09:15	09:45	10:15	10:45	11:15	11:45	12:00
North Point (Underpass)					07:46	08:16	08:46	09:16	09:46	10:16	10:46	11:16	11:46	12:02
New Commons Road (North)					07:46	08:16	08:47	09:17	09:47	10:17	10:47	11:17	11:47	12:02
New Commons Road (Commons Hotel)					07:47	08:17	08:48	09:18	09:48	10:18	10:48	11:18	11:48	12:03
Mallow Road (Opp Marriot & Planet)					07:49	08:19	08:50	09:20	09:50	10:20	10:50	11:20	11:50	12:06
Mallow Road (Opp Sunbeam)					07:50	08:20	08:51	09:21	09:51	10:21	10:51	11:21	11:51	12:07
Dublin Street					07:52	08:22	08:54	09:24	09:54	10:24	10:54	11:24	11:54	12:10
Blackpool Church					07:53	08:23	08:55	09:25	09:55	10:25	10:55	11:25	11:55	12:11
O'Connell Street					07:54	08:24	08:56	09:26	09:56	10:26	10:56	11:26	11:56	12:12
Watercourse Road					07:55	08:25	08:57	09:27	09:57	10:27	10:57	11:27	11:57	12:13
Coburg Street					07:57	08:27	09:00	09:30	10:00	10:30	11:00	11:30	12:00	12:16
St. Patrick Street (Brown Thomas A)		06:30	07:00	07:30	08:00	08:30	09:03	09:33	10:03	10:33	11:04	11:34	12:04	12:19
Princes Street		06:30	07:00	07:30	08:04	08:34	09:06	09:36	10:06	10:36	11:07	11:37	12:07	12:24
Grand Parade (Daybreak)		06:32	07:02	07:32	08:06	08:36	09:08	09:38	10:08	10:38	11:09	11:39	12:09	12:27
South Mall (VHI House Stop A)		06:33	07:03	07:33	08:08	08:38	09:10	09:40	10:10	10:40	11:11	11:41	12:11	12:29
Cork City Hall		06:35	07:05	07:35	08:09	08:39	09:11	09:41	10:11	10:41	11:12	11:42	12:12	12:31
Southern Road		06:36	07:06	07:36	08:11	08:41	09:13	09:43	10:13	10:43	11:14	11:44	12:14	12:33
Saint Finbarr's Hospital		06:37	07:07	07:37	08:11	08:41	09:14	09:44	10:14	10:44	11:15	11:45	12:15	12:34
Bellair Estate		06:37	07:07	07:37	08:12	08:42	09:14	09:44	10:14	10:44	11:15	11:45	12:15	12:34
Ballinlough Road (Opp Knockrea Lawn)		06:38	07:08	07:38	08:13	08:43	09:16	09:46	10:16	10:46	11:17	11:47	12:17	12:36
Ballinlough Road (Our Lady Church)		06:39	07:09	07:39	08:13	08:43	09:16	09:46	10:16	10:46	11:17	11:47	12:17	12:36
Ballinlough Road (Community Centre)		06:39	07:09	07:39	08:14	08:44	09:17	09:47	10:17	10:47	11:18	11:48	12:18	12:37
Ballinlough Road (Opp Sundrive Park)		06:40	07:10	07:40	08:14	08:44	09:17	09:47	10:17	10:47	11:18	11:48	12:18	12:38
Ballinlough Road (Shrewsbury Estate)		06:40	07:10	07:40	08:15	08:45	09:18	09:48	10:18	10:48	11:19	11:49	12:19	12:38
Ballinlough Road (Opp Carrigmore Park)		06:41	07:11	07:41	08:15	08:45	09:18	09:48	10:18	10:48	11:19	11:49	12:19	12:39
Churchyard Lane (Silverdale)		06:41	07:11	07:41	08:16	08:46	09:19	09:49	10:19	10:49	11:20	11:50	12:20	12:40
Skehard Road (Opposite Park Hill)		06:42	07:12	07:42	08:16	08:46	09:19	09:49	10:19	10:49	11:20	11:50	12:20	12:40
Skehard Road (Ashleigh Rise)		06:42	07:12	07:42	08:17	08:47	09:20	09:50	10:20	10:50	11:21	11:51	12:21	12:41
Skehard Road (Opp Clover Lawn)		06:43	07:13	07:43	08:17	08:47	09:20	09:50	10:20	10:50	11:21	11:51	12:21	12:42
Skehard Road (Clontarf Estate)		06:43	07:13	07:43	08:18	08:48	09:21	09:51	10:21	10:51	11:22	11:52	12:22	12:43
Skehard Road (Opp Service Station)		06:44	07:14	07:44	08:18	08:48	09:22	09:52	10:22	10:52	11:23	11:53	12:23	12:44
Mahon Point Rd (CSO Office)		06:45	07:15	07:45	08:19	08:49	09:23	09:53	10:23	10:53	11:24	11:54	12:24	12:45
Mahon Point Rd (City Gate)		06:46	07:16	07:46	08:20	08:50	09:24	09:54	10:24	10:54	11:25	11:55	12:25	12:46
Mahon Point Rd (Mahon Point Centre)		06:47	07:17	07:47	08:22	08:52	09:26	09:56	10:26	10:56	11:27	11:57	12:27	12:49
Jacobs Island (Sanctuary Rd Outbound)		06:48	07:18	07:48	08:23	08:53	09:28	09:58	10:28	10:58	11:29	11:59	12:29	12:51
Jacobs Island (The Sanctuary)	arr	06:52	07:22	07:52	08:26	08:56	09:31	10:01	10:31	11:01	11:32	12:02	12:32	12:55

*** The TFI Live App allows you to access live real time departure and journey planning information across the Transport for Ireland (TFI) network**

TFI TRANSPORT FOR IRELAND

Bus Éireann

TFI Leap

Valid from 07.12.2025

Use your TFI Leap Card to avail of cheaper fares and free interchange between routes

215 Cloghroe to Mahon Point via Blarney

Operating day		Saturday												
Cloghroe (Coolflugh Terminus)	dep	12:15	12:45	13:15	13:45	14:15	14:45	15:15	15:45	16:15	16:45	17:15	17:45	18:15
Saint Philomena's Crescent		12:16	12:46	13:16	13:46	14:16	14:46	15:16	15:46	16:16	16:46	17:16	17:45	18:15
Tower Village (Shournagh Valley)		12:17	12:47	13:17	13:47	14:17	14:47	15:17	15:47	16:17	16:47	17:17	17:47	18:17
Primrose Hill		12:18	12:48	13:18	13:48	14:18	14:48	15:18	15:48	16:18	16:48	17:18	17:47	18:17
Barters Wood		12:19	12:49	13:19	13:49	14:19	14:49	15:19	15:49	16:19	16:49	17:19	17:49	18:19
Willison Park		12:20	12:50	13:20	13:50	14:20	14:50	15:20	15:50	16:20	16:50	17:20	17:49	18:19
St. Annes Rd (Opp Glenmaroon Hse)		12:20	12:50	13:20	13:50	14:20	14:50	15:20	15:50	16:20	16:50	17:20	17:50	18:20
Saint Ann's Road		12:22	12:52	13:22	13:52	14:22	14:52	15:22	15:52	16:22	16:52	17:22	17:51	18:21
Blarney		12:25	12:55	13:25	13:55	14:25	14:55	15:25	15:55	16:25	16:55	17:25	17:53	18:24
Blarney East		12:27	12:57	13:27	13:57	14:27	14:57	15:27	15:57	16:27	16:57	17:27	17:56	18:26
Clogheenmilcon		12:29	12:59	13:29	13:59	14:29	14:59	15:29	15:59	16:29	16:59	17:29	17:58	18:28
Kileens Village		12:31	13:01	13:31	14:01	14:31	15:01	15:31	16:01	16:31	17:01	17:31	18:00	18:30
Sunset Place (Hillside)		12:32	13:02	13:32	14:02	14:32	15:02	15:32	16:02	16:32	17:02	17:32	18:01	18:31
North Point (Underpass)		12:33	13:03	13:33	14:03	14:33	15:03	15:33	16:03	16:33	17:03	17:33	18:02	18:32
New Commons Road (North)		12:34	13:04	13:34	14:04	14:34	15:04	15:34	16:04	16:34	17:04	17:34	18:03	18:33
New Commons Road (Commons Hotel)		12:35	13:05	13:35	14:05	14:35	15:05	15:35	16:05	16:35	17:05	17:35	18:04	18:34
Mallow Road (Opp Marriot & Planet)		12:37	13:07	13:37	14:07	14:37	15:07	15:37	16:07	16:37	17:07	17:37	18:07	18:36
Mallow Road (Opp Sunbeam)		12:38	13:08	13:38	14:08	14:38	15:08	15:38	16:08	16:38	17:08	17:38	18:09	18:37
Dublin Street		12:41	13:11	13:41	14:11	14:41	15:11	15:41	16:11	16:41	17:11	17:41	18:12	18:39
Blackpool Church		12:42	13:12	13:42	14:12	14:42	15:12	15:42	16:12	16:42	17:12	17:42	18:13	18:40
O'Connell Street		12:43	13:13	13:43	14:13	14:43	15:13	15:43	16:13	16:43	17:13	17:43	18:14	18:41
Watercourse Road		12:44	13:14	13:44	14:14	14:44	15:14	15:44	16:14	16:44	17:14	17:44	18:15	18:42
Coburg Street		12:47	13:17	13:47	14:17	14:47	15:17	15:47	16:17	16:47	17:17	17:47	18:19	18:45
St. Patrick Street (Brown Thomas A)		12:51	13:21	13:51	14:21	14:51	15:21	15:51	16:21	16:51	17:21	17:51	18:22	18:48
Princes Street		12:55	13:25	13:55	14:25	14:55	15:25	15:55	16:25	16:55	17:25	17:55	18:25	18:51
Grand Parade (Daybreak)		12:59	13:29	13:59	14:29	14:59	15:29	15:59	16:29	16:59	17:29	17:59	18:29	18:54
South Mall (VHI House Stop A)		13:01	13:31	14:01	14:31	15:01	15:31	16:01	16:31	17:01	17:31	18:01	18:31	18:56
Cork City Hall		13:03	13:33	14:03	14:33	15:03	15:33	16:03	16:33	17:03	17:33	18:03	18:32	18:58
Southern Road		13:05	13:35	14:05	14:35	15:05	15:35	16:05	16:35	17:05	17:35	18:05	18:34	19:00
Saint Finbarr's Hospital		13:06	13:36	14:06	14:36	15:06	15:36	16:06	16:36	17:06	17:36	18:06	18:35	19:01
Bellair Estate		13:06	13:36	14:06	14:36	15:06	15:36	16:06	16:36	17:06	17:36	18:06	18:36	19:02
Ballinlough Road (Opp Knockrea Lawn)		13:08	13:38	14:08	14:38	15:08	15:38	16:08	16:38	17:08	17:38	18:08	18:37	19:03
Ballinlough Road (Our Lady Church)		13:09	13:39	14:09	14:39	15:09	15:39	16:09	16:39	17:09	17:39	18:09	18:38	19:04
Ballinlough Road (Community Centre)		13:09	13:39	14:09	14:39	15:09	15:39	16:09	16:39	17:09	17:39	18:09	18:38	19:05
Ballinlough Road (Opp Sundrive Park)		13:10	13:40	14:10	14:40	15:10	15:40	16:10	16:40	17:10	17:40	18:10	18:39	19:06
Ballinlough Road (Shrewsbury Estate)		13:11	13:41	14:11	14:41	15:11	15:41	16:11	16:41	17:11	17:41	18:11	18:40	19:06
Ballinlough Road (Opp Carrigmore Park)		13:11	13:41	14:11	14:41	15:11	15:41	16:11	16:41	17:11	17:41	18:11	18:41	19:07
Churchyard Lane (Silverdale)		13:12	13:42	14:12	14:42	15:12	15:42	16:12	16:42	17:12	17:42	18:12	18:42	19:08
Skehard Road (Opposite Park Hill)		13:13	13:43	14:13	14:43	15:13	15:43	16:13	16:43	17:13	17:43	18:13	18:43	19:08
Skehard Road (Ashleigh Rise)		13:13	13:43	14:13	14:43	15:13	15:43	16:13	16:43	17:13	17:43	18:13	18:43	19:09
Skehard Road (Opp Clover Lawn)		13:14	13:44	14:14	14:44	15:14	15:44	16:14	16:44	17:14	17:44	18:14	18:44	19:09
Skehard Road (Clontarf Estate)		13:15	13:45	14:15	14:45	15:15	15:45	16:15	16:45	17:15	17:45	18:15	18:45	19:10
Skehard Road (Opp Service Station)		13:15	13:45	14:15	14:45	15:15	15:45	16:15	16:45	17:15	17:45	18:15	18:46	19:11
Mahon Point Rd (CSO Office)		13:16	13:46	14:16	14:46	15:16	15:46	16:16	16:46	17:16	17:46	18:16	18:47	19:12
Mahon Point Rd (City Gate)		13:17	13:47	14:17	14:47	15:17	15:47	16:17	16:47	17:17	17:47	18:17	18:49	19:13
Mahon Point Rd (Mahon Point Centre)		13:19	13:49	14:19	14:49	15:19	15:49	16:19	16:49	17:19	17:49	18:19	18:51	19:15
Jacobs Island (Sanctuary Rd Outbound)		13:21	13:51	14:21	14:51	15:21	15:51	16:21	16:51	17:21	17:51	18:21	18:53	19:16
Jacobs Island (The Sanctuary)	arr	13:24	13:54	14:24	14:54	15:24	15:54	16:24	16:54	17:24	17:54	18:24	18:56	19:20

*** The TFI Live App allows you to access live real time departure and journey planning information across the Transport for Ireland (TFI) network**

TFI TRANSPORT FOR IRELAND

Bus Éireann

TFI Leap

Valid from 07.12.2025

Use your TFI Leap Card to avail of cheaper fares and free interchange between routes

215 Cloghroe to Mahon Point via Blarney

Operating day		Saturday										
Cloghroe (Coolflugh Terminus)	dep	18:45	19:15	19:45	20:00	20:30	21:00	21:30	22:00	22:30	23:00	23:30
Saint Philomena's Crescent		18:45	19:15	19:45	20:00	20:30	21:00	21:30	22:00	22:30	23:00	23:30
Tower Village (Shournagh Valley)		18:46	19:16	19:46	20:01	20:31	21:01	21:31	22:01	22:31	23:01	23:31
Primrose Hill		18:47	19:17	19:47	20:02	20:32	21:02	21:32	22:02	22:32	23:02	23:32
Barters Wood		18:48	19:18	19:48	20:03	20:33	21:03	21:33	22:03	22:33	23:03	23:33
Willison Park		18:48	19:18	19:48	20:03	20:33	21:03	21:33	22:03	22:33	23:03	23:33
St. Annes Rd (Opp Glenmaroon Hse)		18:49	19:19	19:49	20:04	20:34	21:04	21:34	22:04	22:34	23:04	23:34
Saint Ann's Road		18:50	19:20	19:50	20:05	20:35	21:05	21:35	22:05	22:35	23:05	23:35
Blarney		18:52	19:22	19:52	20:07	20:37	21:07	21:37	22:07	22:37	23:07	23:37
Blarney East		18:55	19:25	19:53	20:08	20:38	21:08	21:38	22:08	22:38	23:08	23:38
Clogheenmilcon		18:57	19:27	19:55	20:10	20:40	21:10	21:40	22:10	22:40	23:10	23:40
Kileens Village		18:59	19:29	19:58	20:13	20:43	21:13	21:43	22:13	22:43	23:13	23:43
Sunset Place (Hillside)		19:00	19:30	19:59	20:14	20:44	21:14	21:44	22:14	22:44	23:14	23:44
North Point (Underpass)		19:01	19:31	20:00	20:15	20:45	21:15	21:45	22:15	22:45	23:15	23:45
New Commons Road (North)		19:02	19:32	20:01	20:16	20:46	21:16	21:46	22:16	22:46	23:16	23:46
New Commons Road (Commons Hotel)		19:02	19:32	20:01	20:16	20:46	21:16	21:46	22:16	22:46	23:16	23:46
Mallow Road (Opp Marriot & Planet)		19:04	19:34	20:03	20:18	20:48	21:18	21:48	22:18	22:48	23:18	23:48
Mallow Road (Opp Sunbeam)		19:05	19:35	20:04	20:19	20:48	21:18	21:48	22:18	22:48	23:18	23:48
Dublin Street		19:08	19:38	20:07	20:22	20:51	21:21	21:51	22:21	22:51	23:21	23:51
Blackpool Church		19:09	19:39	20:08	20:23	20:52	21:22	21:52	22:22	22:52	23:22	23:52
O'Connell Street		19:10	19:40	20:09	20:24	20:53	21:23	21:53	22:23	22:53	23:23	23:53
Watercourse Road		19:11	19:41	20:10	20:25	20:54	21:24	21:54	22:24	22:54	23:24	23:54
Coburg Street		19:13	19:43	20:12	20:27	20:56	21:26	21:56	22:26	22:56	23:26	23:56
St. Patrick Street (Brown Thomas A)		19:18	19:48	20:15	20:31	20:59	21:29	21:59	22:29	22:59	23:28	23:58
Princes Street		19:21	19:51		20:34	21:02	21:32	22:02	22:32	23:02		
Grand Parade (Daybreak)		19:23	19:53		20:37	21:05	21:35	22:05	22:35	23:05		
South Mall (VHI House Stop A)		19:25	19:55		20:38	21:06	21:36	22:06	22:36	23:06		
Cork City Hall		19:27	19:57		20:40	21:08	21:38	22:08	22:38	23:08		
Southern Road		19:28	19:58		20:42	21:09	21:39	22:09	22:39	23:09		
Saint Finbarr's Hospital		19:29	19:59		20:43	21:10	21:40	22:10	22:40	23:10		
Bellair Estate		19:30	20:00		20:44	21:11	21:41	22:11	22:41	23:11		
Ballinlough Road (Opp Knockrea Lawn)		19:31	20:01		20:45	21:12	21:42	22:12	22:42	23:12		
Ballinlough Road (Our Lady Church)		19:32	20:02		20:46	21:12	21:42	22:12	22:42	23:12		
Ballinlough Road (Community Centre)		19:32	20:02		20:47	21:13	21:43	22:13	22:43	23:13		
Ballinlough Road (Opp Sundrive Park)		19:33	20:03		20:48	21:13	21:43	22:13	22:43	23:13		
Ballinlough Road (Shrewsbury Estate)		19:34	20:04		20:48	21:14	21:44	22:14	22:44	23:14		
Ballinlough Road (Opp Carrigmore Park)		19:34	20:04		20:49	21:14	21:44	22:14	22:44	23:14		
Churchyard Lane (Silverdale)		19:35	20:05		20:50	21:15	21:45	22:15	22:45	23:15		
Skehard Road (Opposite Park Hill)		19:36	20:06		20:50	21:15	21:45	22:15	22:45	23:15		
Skehard Road (Ashleigh Rise)		19:36	20:06		20:51	21:16	21:46	22:16	22:46	23:16		
Skehard Road (Opp Clover Lawn)		19:37	20:07		20:51	21:16	21:46	22:16	22:46	23:16		
Skehard Road (Clontarf Estate)		19:37	20:07		20:52	21:17	21:47	22:17	22:47	23:17		
Skehard Road (Opp Service Station)		19:38	20:08		20:52	21:17	21:47	22:17	22:47	23:17		
Mahon Point Rd (CSO Office)		19:39	20:09		20:53	21:18	21:48	22:18	22:48	23:18		
Mahon Point Rd (City Gate)		19:40	20:10		20:54	21:19	21:49	22:19	22:49	23:19		
Mahon Point Rd (Mahon Point Centre)		19:41	20:11		20:56	21:20	21:50	22:20	22:50	23:20		
Jacobs Island (Sanctuary Rd Outbound)		19:43	20:13		20:57	21:21	21:51	22:21	22:51	23:21		
Jacobs Island (The Sanctuary)	arr	19:46	20:16		20:59	21:24	21:54	22:24	22:54	23:24		

*** The TFI Live App allows you to access live real time departure and journey planning information across the Transport for Ireland (TFI) network**

TFI TRANSPORT FOR IRELAND

Bus Éireann

TFI Leap

Valid from 07.12.2025

Use your TFI Leap Card to avail of cheaper fares and free interchange between routes

215 Cloghroe to Mahon Point via Blarney

Operating day		Sunday												
Cloghroe (Coolflugh Terminus)	dep	08:30	09:30	10:30	11:30	12:15	13:15	13:45		14:45		15:45		16:45
Saint Philomena's Crescent		08:30	09:30	10:30	11:30	12:15	13:15	13:45		14:45		15:45		16:45
Tower Village (Shournagh Valley)		08:31	09:31	10:31	11:31	12:16	13:16	13:46		14:46		15:46		16:46
Primrose Hill		08:32	09:32	10:32	11:32	12:17	13:17	13:47		14:47		15:47		16:47
Barters Wood		08:32	09:32	10:32	11:32	12:18	13:18	13:48		14:48		15:48		16:48
Willison Park		08:33	09:33	10:33	11:33	12:19	13:19	13:48		14:48		15:48		16:49
St. Annes Rd (Opp Glenmaroon Hse)		08:33	09:33	10:33	11:33	12:19	13:19	13:49		14:49		15:49		16:49
Saint Ann's Road		08:35	09:35	10:35	11:35	12:21	13:21	13:50		14:50		15:50		16:51
Blarney		08:36	09:36	10:36	11:38	12:22	13:22	13:52		14:52		15:52		16:52
Blarney East		08:37	09:37	10:37	11:39	12:24	13:24	13:54		14:54		15:54		16:54
Clogheenmilcon		08:40	09:40	10:40	11:42	12:27	13:27	13:57		14:57		15:57		16:57
Kileens Village		08:42	09:42	10:42	11:44	12:30	13:30	14:00		15:00		16:00		16:59
Sunset Place (Hillside)		08:43	09:43	10:43	11:45	12:31	13:31	14:01		15:01		16:01		17:00
North Point (Underpass)		08:44	09:44	10:44	11:46	12:33	13:33	14:03		15:03		16:03		17:02
New Commons Road (North)		08:45	09:45	10:45	11:47	12:33	13:33	14:03		15:03		16:03		17:02
New Commons Road (Commons Hotel)		08:45	09:45	10:45	11:47	12:34	13:34	14:04		15:04		16:04		17:03
Mallow Road (Opp Marriot & Planet)		08:48	09:48	10:48	11:50	12:36	13:36	14:06		15:06		16:06		17:05
Mallow Road (Opp Sunbeam)		08:48	09:48	10:48	11:50	12:37	13:37	14:07		15:07		16:07		17:06
Dublin Street		08:50	09:50	10:50	11:52	12:40	13:40	14:10		15:10		16:10		17:08
Blackpool Church		08:50	09:50	10:51	11:53	12:41	13:41	14:11		15:11		16:11		17:09
O'Connell Street		08:52	09:52	10:52	11:54	12:43	13:43	14:13		15:13		16:13		17:11
Watercourse Road		08:52	09:52	10:53	11:55	12:43	13:43	14:13		15:13		16:13		17:11
Coburg Street		08:54	09:54	10:54	11:56	12:45	13:45	14:15		15:15		16:15		17:13
St. Patrick Street (Brown Thomas A)		09:00	10:00	11:01	12:03	12:52	13:52	14:23	14:47	15:23	15:47	16:23	16:49	17:19
Princes Street		09:01	10:01	11:02	12:04	12:52	13:52	14:24	14:47	15:24	15:47	16:23	16:49	17:20
Grand Parade (Daybreak)		09:02	10:02	11:03	12:05	12:55	13:55	14:26	14:50	15:26	15:50	16:26	16:52	17:22
South Mall (VHI House Stop A)		09:04	10:04	11:05	12:07	12:57	13:57	14:29	14:52	15:29	15:52	16:28	16:54	17:25
Cork City Hall		09:05	10:05	11:06	12:08	12:59	13:59	14:30	14:54	15:30	15:54	16:30	16:56	17:26
Southern Road		09:07	10:07	11:08	12:10	13:01	14:01	14:33	14:56	15:33	15:56	16:32	16:58	17:29
Saint Finbarr's Hospital		09:08	10:08	11:09	12:11	13:02	14:02	14:34	14:57	15:34	15:57	16:33	16:59	17:30
Bellair Estate		09:09	10:09	11:10	12:12	13:03	14:03	14:35	14:58	15:35	15:58	16:34	17:00	17:31
Ballinlough Road (Opp Knockrea Lawn)		09:09	10:09	11:11	12:13	13:04	14:04	14:35	14:59	15:35	15:59	16:35	17:01	17:31
Ballinlough Road (Our Lady Church)		09:10	10:10	11:11	12:13	13:04	14:04	14:36	14:59	15:36	15:59	16:35	17:01	17:32
Ballinlough Road (Community Centre)		09:10	10:10	11:12	12:14	13:05	14:05	14:36	15:00	15:36	16:00	16:36	17:02	17:32
Ballinlough Road (Opp Sundrive Park)		09:11	10:11	11:12	12:14	13:06	14:06	14:37	15:01	15:37	16:01	16:37	17:03	17:33
Ballinlough Road (Shrewsbury Estate)		09:11	10:11	11:13	12:15	13:06	14:06	14:38	15:01	15:38	16:01	16:37	17:03	17:33
Ballinlough Road (Opp Carrigmore Park)		09:12	10:12	11:13	12:15	13:07	14:07	14:38	15:02	15:38	16:02	16:38	17:04	17:34
Churchyard Lane (Silverdale)		09:12	10:12	11:14	12:16	13:08	14:08	14:39	15:03	15:39	16:03	16:39	17:05	17:35
Skehard Road (Opposite Park Hill)		09:13	10:13	11:14	12:16	13:08	14:08	14:40	15:03	15:40	16:03	16:39	17:05	17:35
Skehard Road (Ashleigh Rise)		09:13	10:13	11:15	12:17	13:09	14:09	14:40	15:04	15:40	16:04	16:40	17:06	17:36
Skehard Road (Opp Clover Lawn)		09:14	10:14	11:15	12:17	13:09	14:09	14:41	15:04	15:41	16:04	16:40	17:06	17:36
Skehard Road (Clontarf Estate)		09:15	10:15	11:16	12:18	13:10	14:10	14:42	15:05	15:42	16:05	16:41	17:07	17:37
Skehard Road (Opp Service Station)		09:15	10:15	11:17	12:19	13:11	14:11	14:43	15:06	15:43	16:06	16:42	17:08	17:38
Mahon Point Rd (CSO Office)		09:16	10:16	11:18	12:20	13:13	14:13	14:44	15:08	15:44	16:08	16:44	17:10	17:40
Mahon Point Rd (City Gate)		09:17	10:17	11:18	12:20	13:13	14:13	14:45	15:08	15:45	16:08	16:44	17:10	17:40
Mahon Point Rd (Mahon Point Centre)		09:18	10:18	11:20	12:22	13:15	14:15	14:46	15:10	15:46	16:10	16:46	17:12	17:42
Jacobs Island (Sanctuary Rd Outbound)		09:20	10:20	11:21	12:23	13:16	14:16	14:48	15:11	15:48	16:11	16:47	17:13	17:43
Jacobs Island (The Sanctuary)	arr	09:23	10:23	11:24	12:26	13:20	14:20	14:51	15:14	15:51	16:14	16:50	17:16	17:47

*** The TFI Live App allows you to access live real time departure and journey planning information across the Transport for Ireland (TFI) network**

TFI TRANSPORT FOR IRELAND

Bus Éireann

TFI Leap

Valid from 07.12.2025

Use your TFI Leap Card to avail of cheaper fares and free interchange between routes

215 Cloghroe to Mahon Point via Blarney

Operating day		Sunday						
Cloghroe (Coolflugh Terminus)	dep	17:30	18:30	19:30	20:30	21:30	22:30	23:30
Saint Philomena's Crescent		17:30	18:30	19:30	20:30	21:30	22:30	23:30
Tower Village (Shournagh Valley)		17:31	18:31	19:31	20:31	21:31	22:31	23:31
Primrose Hill		17:32	18:31	19:31	20:31	21:31	22:31	23:31
Barters Wood		17:32	18:32	19:32	20:32	21:32	22:32	23:32
Willison Park		17:33	18:32	19:32	20:32	21:32	22:32	23:32
St. Annes Rd (Opp Glenmaroon Hse)		17:33	18:33	19:33	20:33	21:33	22:33	23:33
Saint Ann's Road		17:35	18:34	19:34	20:34	21:34	22:34	23:34
Blarney		17:36	18:35	19:35	20:35	21:35	22:35	23:35
Blarney East		17:37	18:37	19:37	20:37	21:37	22:37	23:37
Clogheenmilcon		17:40	18:39	19:39	20:39	21:39	22:39	23:39
Kileens Village		17:42	18:41	19:41	20:41	21:41	22:41	23:41
Sunset Place (Hillside)		17:43	18:41	19:41	20:41	21:41	22:41	23:41
North Point (Underpass)		17:44	18:42	19:42	20:42	21:42	22:42	23:42
New Commons Road (North)		17:45	18:43	19:43	20:43	21:43	22:43	23:43
New Commons Road (Commons Hotel)		17:45	18:43	19:43	20:43	21:43	22:43	23:43
Mallow Road (Opp Marriot & Planet)		17:47	18:46	19:46	20:46	21:45	22:45	23:45
Mallow Road (Opp Sunbeam)		17:48	18:46	19:46	20:46	21:46	22:46	23:46
Dublin Street		17:50	18:48	19:48	20:48	21:47	22:47	23:47
Blackpool Church		17:51	18:48	19:48	20:48	21:48	22:48	23:48
O'Connell Street		17:52	18:49	19:49	20:49	21:49	22:49	23:49
Watercourse Road		17:53	18:50	19:50	20:50	21:49	22:49	23:49
Coburg Street		17:54	18:52	19:52	20:52	21:51	22:51	23:51
St. Patrick Street (Brown Thomas A)		18:02	18:57	19:57	20:57	21:55	22:55	23:53
Princes Street		18:02	18:58	19:58	20:58	21:56	22:56	
Grand Parade (Daybreak)		18:04	19:00	20:00	21:00	21:57	22:57	
South Mall (VHI House Stop A)		18:06	19:01	20:01	21:01	21:59	22:59	
Cork City Hall		18:08	19:03	20:03	21:03	22:00	23:00	
Southern Road		18:10	19:05	20:05	21:05	22:02	23:02	
Saint Finbarr's Hospital		18:11	19:06	20:06	21:06	22:02	23:02	
Bellair Estate		18:12	19:07	20:07	21:07	22:03	23:03	
Ballinlough Road (Opp Knockrea Lawn)		18:13	19:08	20:08	21:08	22:04	23:04	
Ballinlough Road (Our Lady Church)		18:13	19:08	20:08	21:08	22:04	23:04	
Ballinlough Road (Community Centre)		18:14	19:09	20:09	21:09	22:05	23:05	
Ballinlough Road (Opp Sundrive Park)		18:14	19:09	20:09	21:09	22:05	23:05	
Ballinlough Road (Shrewsbury Estate)		18:15	19:10	20:10	21:10	22:06	23:06	
Ballinlough Road (Opp Carrigmore Park)		18:15	19:10	20:10	21:10	22:06	23:06	
Churchyard Lane (Silverdale)		18:16	19:11	20:11	21:11	22:07	23:07	
Skehard Road (Opposite Park Hill)		18:16	19:12	20:12	21:12	22:07	23:07	
Skehard Road (Ashleigh Rise)		18:17	19:12	20:12	21:12	22:08	23:08	
Skehard Road (Opp Clover Lawn)		18:17	19:13	20:13	21:13	22:08	23:08	
Skehard Road (Clontarf Estate)		18:18	19:14	20:14	21:14	22:09	23:09	
Skehard Road (Opp Service Station)		18:19	19:14	20:14	21:14	22:10	23:10	
Mahon Point Rd (CSO Office)		18:20	19:15	20:15	21:15	22:11	23:11	
Mahon Point Rd (City Gate)		18:20	19:16	20:16	21:16	22:11	23:11	
Mahon Point Rd (Mahon Point Centre)		18:22	19:17	20:17	21:17	22:13	23:13	
Jacobs Island (Sanctuary Rd Outbound)		18:23	19:19	20:19	21:19	22:14	23:14	
Jacobs Island (The Sanctuary)	arr	18:26	19:22	20:22	21:22	22:18	23:18	

*** The TFI Live App allows you to access live real time departure and journey planning information across the Transport for Ireland (TFI) network**

TFI TRANSPORT FOR IRELAND

Bus Éireann

TFI Leap

Valid from 07.12.2025

Use your TFI Leap Card to avail of cheaper fares and free interchange between routes

248 Cork to Glenville

Operating day		Monday - Friday				
Footnotes			WO	WO		
Parnell Place	dep	07:05	10:15	13:20	16:10	18:00
Coburg Street		|	10:17	|	16:12	|
Watercourse Road (Blackpool Church)		|	P 10:22	|	P 16:18	|
Dublin Street (Grotto)		|	P 10:24	|	|	|
Dublin Hill (Kilbarry Cottages)		|	P 10:25	|	|	|
Ballinahina (Opp Old Creamery)		|	10:32	|	|	|
Summerhill North (St. Luke's Cross)		P 07:10	|	P 13:26	|	P 18:06
Ballyhooley Road (Harrington Square)		P 07:11	|	P 13:27	|	P 18:07
Ballyhooley Road (Glen RPark)		P 07:12	|	P 13:28	|	|
Glen Avenue (Entrance to Mourne Ave)		|	|	|	|	P 18:08
Glen Avenue (Opp Comeragh Park)		|	|	|	|	P 18:09
Glen Avenue (Jnct with Rathmore Rd)		|	|	|	|	P 18:09
Glen Avenue (Mount Farran)		|	|	|	|	P 18:11
Bros Del Rd (Opp Blackpool Shop Ctr)		|	|	|	|	P 18:16
Red Forge Road (Sunbeam)		|	|	|	|	P 18:17
Mallow Road (Planet Complex)		|	|	|	|	P 18:18
Mallow Road (North Link Business Pk)		|	|	|	16:24	18:18
Whitechurch (St Patricks Church)		|	|	|	16:31	18:26
Whites Cross (The Stirrup)		07:17	|	13:34	|	|
Glenville (Opp Kennedy'sPub)		07:40	|	|	|	|
Carrignavar (Playground)			|	|	16:36	18:31
Sweeneys Cross (Northbound)			|	13:48	|	|
Carrignavar (Post Office)			10:40	13:52	16:37	18:32
Norrie Roche's X (Northbound)				14:02	16:47	18:43
Glenville (Kennedys Pub)	arr			14:08	16:53	18:49

P = Pick up only
WO = Wednesday only

*** The TFI Live App allows you to access live real time departure and journey planning information across the Transport for Ireland (TFI) network**

TFI TRANSPORT FOR IRELAND

Bus Éireann

TFI Leap

Valid from 25.08.2025

248 Cork to Glenville

Operating day				Saturday
Footnotes				
Parnell Place	dep	09:10	18:00	
Coburg Street		09:12	|	
Watercourse Road (Blackpool Church)		P 09:15	|	
Dublin Street (Grotto)		|	|	
Dublin Hill (Kilbarry Cottages)		|	|	
Ballinahina (Opp Old Creamery)		|	|	
Summerhill North (St. Luke's Cross)		|	P 18:06	
Ballyhooley Road (Harrington Square)		|	P 18:07	
Ballyhooley Road (Glen RPark)		|	|	
Glen Avenue (Entrance to Mourne Ave)		|	P 18:08	
Glen Avenue (Opp Comeragh Park)		|	P 18:08	
Glen Avenue (Jnct with Rathmore Rd)		|	P 18:09	
Glen Avenue (Mount Farran)		|	P 18:10	
Bros Del Rd (Opp Blackpool Shop Ctr)		|	P 18:15	
Red Forge Road (Sunbeam)		|	P 18:16	
Mallow Road (Planet Complex)		|	P 18:17	
Mallow Road (North Link Business Pk)		09:18	18:17	
Whitechurch (St Patricks Church)		09:26	18:25	
Whites Cross (The Stirrup)		|	|	
Glenville (Opp Kennedy'sPub)		|	|	
Carrignavar (Playground)		09:30	18:29	
Sweeneys Cross (Northbound)		|	|	
Carrignavar (Post Office)		09:31	18:30	
Norrie Roche's X (Northbound)		09:41	18:40	
Glenville (Kennedys Pub)	arr	09:47	18:46	

P = Pick up only

*** The TFI Live App allows you to access live real time departure and journey planning information across the Transport for Ireland (TFI) network**

TFI TRANSPORT FOR IRELAND

Bus Éireann

TFI Leap

Valid from 25.08.2025

248 Glenville to Cork

Operating day		Monday - Friday				
Footnotes			WO	WO		
Glenville (Opp Kennedy'sPub)	dep	07:40				
Glenville (Kennedys Pub)		|		14:10	16:55	18:50
Norrie Roche's X (Southbound)		07:45		|	|	|
Tubereenmire (The Terrace Southbound)		|		14:23	17:09	19:02
Whites Cross (Service Station)		|		14:27	17:13	19:06
Ballyhooley Road (Opp Kerrymans Pub)		|		D 14:33	D 17:20	|
Ballyhooley Rd (St. Luke's Post Office)		|		D 14:35	D 17:22	|
Carrignavar (Kittys)		07:58	10:45	|	|	|
Ballinahina (Old Creamery)		|	10:50	|	|	|
Dublin Hill (Opp Kilbarry Ind Est)		|	D 10:55	|	|	D 19:09
Dublin Hill (Hawthorn Junction)		|	D 10:55	|	|	D 19:10
Dublin Hill (Delaney Park)		|	D 10:56	|	|	D 19:10
Dublin Street (Opposite Grotto)		|	D 10:56	|	|	D 19:11
Whitechurch (Opp Service Station)		08:06	|	|	|	|
Mallow Road (Opp Marriot & Planet)		D 08:19	|	|	|	|
Mallow Road (Opp Sunbeam)		D 08:20	|	|	|	|
Watercourse Road (Opp Blackpool Church)		D 08:27	D 10:58	|	|	D 19:13
Coburg Street		08:31	11:02	|	|	19:17
Parnell Place	arr	08:36	11:07	14:44	17:31	19:24

Operating day		Saturday	
Footnotes			
Glenville (Opp Kennedy'sPub)	dep		
Glenville (Kennedys Pub)		10:00	18:50
Norrie Roche's X (Southbound)		|	|
Tubereenmire (The Terrace Southbound)		10:13	19:03
Whites Cross (Service Station)		10:16	19:06
Ballyhooley Road (Opp Kerrymans Pub)		D 10:21	|
Ballyhooley Rd (St. Luke's Post Office)		D 10:21	|
Carrignavar (Kittys)		|	|
Ballinahina (Old Creamery)		|	|
Dublin Hill (Opp Kilbarry Ind Est)		|	D 19:09
Dublin Hill (Hawthorn Junction)		|	D 19:10
Dublin Hill (Delaney Park)		|	D 19:10
Dublin Street (Opposite Grotto)		|	D 19:11
Whitechurch (Opp Service Station)		|	|
Mallow Road (Opp Marriot & Planet)		|	|
Mallow Road (Opp Sunbeam)		|	|
Watercourse Road (Opp Blackpool Church)		|	D 19:13
Coburg Street		|	19:17
Parnell Place	arr	10:30	19:24

D = Drop off only
WO = Wednesday only

*** The TFI Live App allows you to access live real time departure and journey planning information across the Transport for Ireland (TFI) network**

TFI TRANSPORT FOR IRELAND

Bus Éireann

TFI Leap

Valid from 25.08.2025

Appendix D Cork BusConnects Network
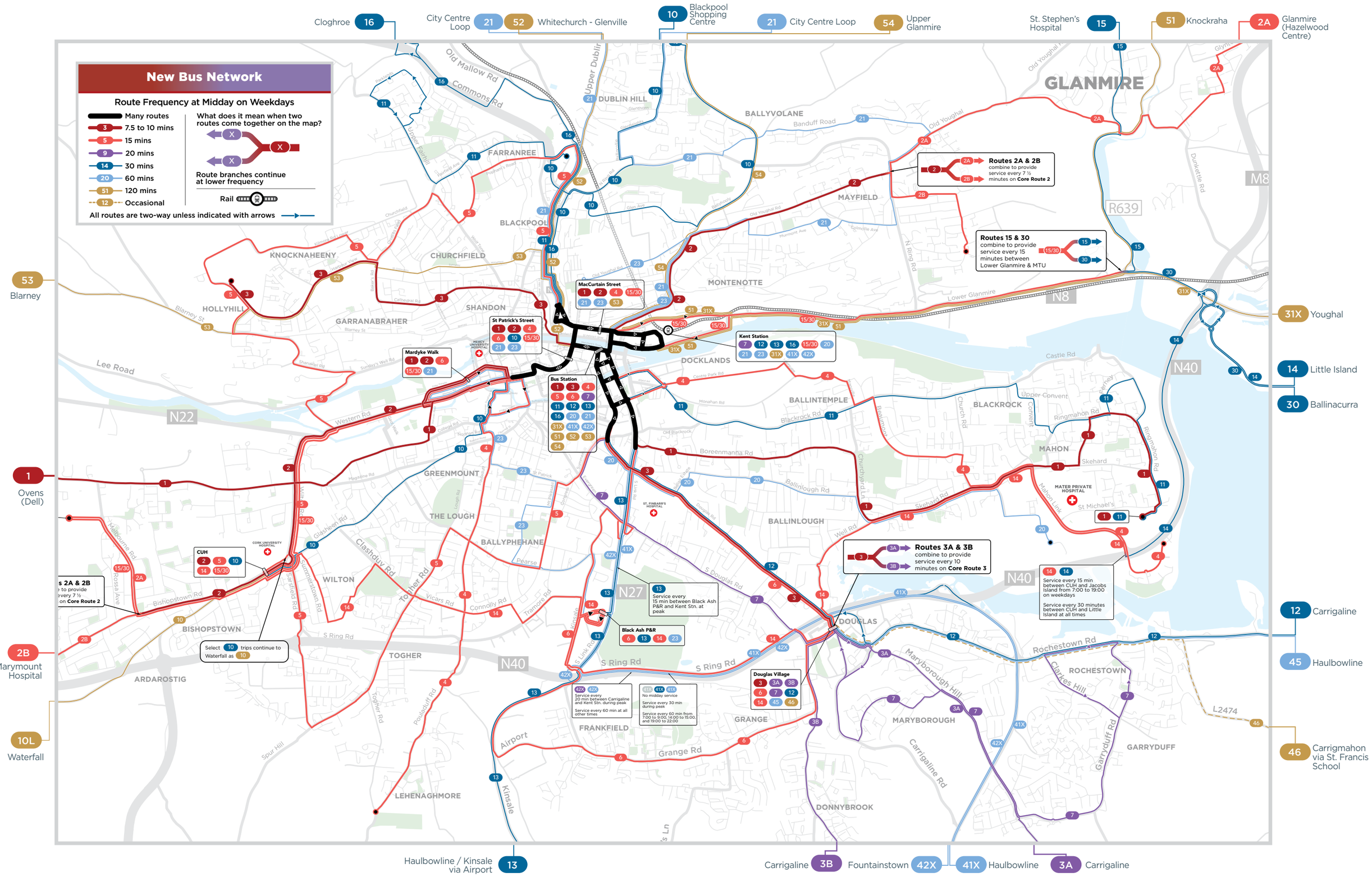
Cork Network Map - How BusConnects gets you where you want to go.