




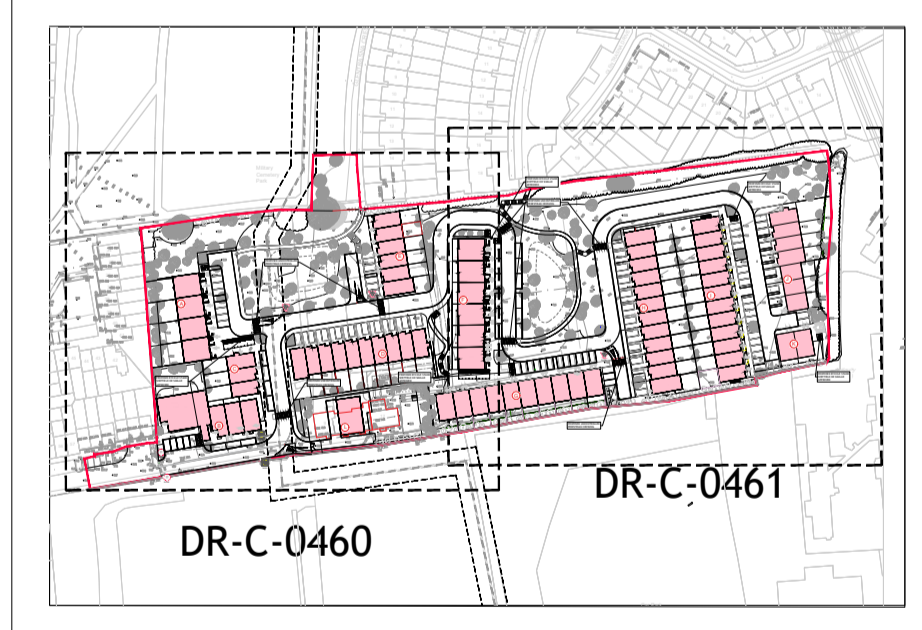
- GENERAL NOTES:**
- DO NOT SCALE. ALL DIMENSIONS ON DRAWINGS ARE IN MILLIMETERS UNLESS NOTED OTHERWISE. USE FIGURED DIMENSIONS ONLY.
 - WHERE REFERENCE IS MADE TO VARIOUS TEST STANDARDS FOR MATERIALS, SUCH STANDARDS SHALL BE THE LATEST EDITION AND/OR ADDENDUM. OTHER STANDARDS MAY ONLY BE CONSIDERED FOLLOWING PRIOR APPROVAL BY THE ENGINEER.
 - ALL LEVELS ARE RELATED TO THE ORDINANCE DATUM (O.D.) - MALIN HEAD UNLESS NOTED OTHERWISE.
 - THE CONTRACTOR IS RESPONSIBLE FOR CONTROLLING ALL GROUND AND SURFACE WATER WITHIN THE SITE DURING THE CONSTRUCTION WORKS. AT NO POINT SHOULD ANY CONTAMINATED WATER FROM THE SITE BE DISCHARGED TO AN EXISTING DRAIN OR SEWER.
 - ANY PROPRIETARY PRODUCTS REFERENCED ON THE DRAWINGS CAN BE SUBSTITUTED WITH EQUIVALENT ALTERNATIVES, FOLLOWING APPROVAL BY EITHER THE ENGINEER.
 - PROPRIETARY PRODUCT NAMES, MANUFACTURERS' NAMES, SUPPLIERS' NAMES, NATIONAL STANDARDS, WHERE A SPECIFICATION OR A DESCRIPTION OF A PRODUCT OR ELEMENT OF WORK INCLUDES A SPECIFIC MAKE OR SOURCE SUCH AS A PRODUCT NAME OR MANUFACTURERS NAME OR A SUPPLIERS NAME, OR A NATIONAL STANDARD, THE SPECIFICATION OR DESCRIPTION SHALL BE DEEMED TO BE ACCOMPANIED BY THE WORDS "OR EQUIVALENT" NOTWITHSTANDING THAT THOSE EXACT WORDS MAY NOT IN FACT ACCOMPANY THE NAME OR STANDARD. THIS ALSO APPLIES WHERE THE NAME OR STANDARD IS ACCOMPANIED BY OTHER WORDS SUCH AS "OR EQUAL APPROVED" OR "SUCHLIKE PHRASES".

ROAD MARKING AND SIGNAGE LEGEND

DESCRIPTION	*DTTSM REF
100mm WIDE CONTINUOUS WHITE LINE	RRM 001
150mm WIDE BROKEN YIELD LINE	RRM 018
YIELD ROAD MARKING	M 115
ZEBRA CROSSING ROAD MARKING	RPC 001
RUS 026 - YIELD SIGN	 RUS 026
CAP 001 - SLOW CHILDREN AHEAD	 CAP 001
RUS 044 - MAXIMUM SPEED 30KM/h	 RUS 044

*DTTSM: DEPARTMENT OF TRANSPORT TRAFFIC SIGNS MANUAL

KEY PLAN
Scale: NTS



DR-C-0460
DR-C-0461

Tailte Éireann Licence No. CYAL50378050
© Tailte Éireann - Surveying.

© PUNCH Consulting Engineers
This drawing and any design hereon is the copyright of the Consultants and must not be reproduced without their written consent.
All drawings remain the property of the Consultants.
Figured dimension only to be taken from this drawing.
Consultants to be informed immediately of any discrepancies before work proceeds.



Rev	Amendment	By	Date	Rev	Amendment	By	Date
P01	ISSUED FOR REVIEW & COMMENT	GS	24/07/2025				
P02	ISSUED FOR S 32B MEETING	GS	26/08/2025				
C01	ISSUED FOR PLANNING	GS	25/03/2026				

Client:
PONTORAC LTD



Project: POPE'S HILL RESIDENTIAL DEVELOP, POPE'S HILL, CO. CORK				
Title: ROAD MARKINGS AND SIGNAGE - SHEET 2				
Drawn: Geraldo Souza	Date drawn: 13/06/2025	Technician Check: Liam Lonergan	Engineer Check: Geraldo Souza	Approved: Thomas Horan
Project No: 244132	Model Ref: 244132-PUNCH-XX-XX-W2-C-0460-0461	Drawing Status: AD (Planning)		
Scale @ A1: 1:250	Scale @ A3: 1:500	Document No: 244132-PUNCH-XX-XX-DR-C-0461	Revision No: C01	